

THIS DOCUMENT AND ATTACHMENT(S) ARE AVAILABLE FOR DOWNLOAD AT
http://www.bxwa.com/bxwa_toc/pub/1687/toc.html
AN EMAIL NOTIFICATION WAS SENT TO REGISTERED PLANHOLDERS. FAILURE TO
ACKNOWLEDGE RECEIPT ON THE BID FORM DOES NOT AFFECT THE BIDDER'S
OBLIGATION FOR COMPLIANCE.



ADDENDUM NO. 1

WASHINGTON STATE PARKS AND RECREATION COMMISSION NISQUALLY STATE PARK NEW FULL-SERVICE PARK PHASE 2 NW-C1218

DATE: May 1, 2024

ATTENTION TO PLANHOLDERS OF RECORD. The following revisions are hereby made a part of the Contract Documents. Please be sure to acknowledge all Addenda on the Bid Form.

PROJECT MANUAL

1. Delete Pages 1 and 2 of the Supplemental Bidder Responsibility Criteria and replace with the attached Supplemental Bidder Responsibility Criteria, Addendum 1.
2. Add Appendix E – Washington State Parks Signs and Decals (handbook) to the Project Manual.
3. Delete Section 311100 – CLEARING AND GRUBBING and replace with the attached Section 311100 – CLEARING AND GRUBBING.

PLANS

1. Delete Sheet A-C2.2 and replace with Sheet A-C2.2
2. Delete Sheet B-C1.6 and replace with Sheet B-C1.6.
3. Delete Sheet B-D2.2 and replace with Sheet B-D2.2.
4. Delete Sheets B-D4.0, B-D4.1, B-D4.2, and B-D4.3 with the attached Sheets B-D4.0, B-D4.1, B-D4.2, and B-D4.3.

Attachments:

- Supplemental Bidder Responsibility Criteria, Addendum 1 (2 pages)
- Appendix E – Washington State Parks Signs and Decals (39 pages)
- 311100 – Clearing and Grubbing, Addendum 1 (5 pages)
- Plans 11” x 17” (7 pages)

Brett Taylor

Brett Taylor, Procurement Coordinator
Contracts and Grants Program

05/01/24

Date

END OF ADDENDUM NO. 1

ADDENDUM 1
NISQUALLY STATE PARK
NEW FULL-SERVICE PARK Phase 2

SUPPLEMENTAL BIDDER RESPONSIBILITY CRITERIA
WITH INCLUSION PLAN AND APPRENTICESHIP REQUIREMENTS

Low Responsible Bidder

It is the intent of the Owner to award a contract to the lowest responsive and responsible Bidder. In determining the Bidder's responsibility, the Owner shall consider an overall accounting of the items listed below. Potential Bidders may request the Owner modify the Bidder responsibility criteria. The request must be in writing and submitted at least 7 days prior to the bid opening.

The apparent low bidder shall submit the required information within **two (2)** business days of receiving request from Owner. This request may be made in the form of a telephone call or email message. The required information shall be provided on the referenced forms bound herein. Electronic copies may be made available upon request. Failure to submit such information to the satisfaction of the Owner within the time provided may render the Bidder as not responsible.

1.1 REQUIRED INFORMATION/CRITERIA

- A. For the purposes of the Supplemental Bidder Responsibility evaluation process, the scope of this project generally involves, but is not limited to: site preparation, erosion control, excavation, utility improvements, construction of buildings and structures, aggregates, cast-in-place concrete, asphalt paving, catch basins and subsurface drainage, topsoil, restoration plantings and miscellaneous site improvements.
- B. Experience Of Contractor On Projects Of Similar Size And Complexity: Contractor is required to have successfully completed at least three (3) projects of similar type, size and complexity to this project, each with a contract amount of at least \$1,000,000, within the last seven (7) years.
- C. List of Completed Projects (Use Form 1, Contractor Experience Detail): Provide a list of all the construction contracts \$1,000,000 and above your firm has completed within the past three (3) years, giving the name of the project; name, address, and phone numbers of Owner and architect representatives; final contract amount; date of completion; and percentage of the cost of the work performed with your firm's own forces. This information will be used for reference reviews.

2.1 EXPERIENCE OF KEY PERSONNEL

- A. Experience of Project Manager (Use Form 2, Résumé of Key Personnel for Proposed Contract): Submit resume and references for the proposed Project Manager. This person shall have managed, as lead project manager, a minimum of three (3) projects of similar type, size and complexity to this project, and successfully completed those projects within the last ten (10) years.
- B. Experience of Superintendent (Use Form 2, Résumé of Key Personnel for Proposed Contract): Submit resume and references for the proposed project Superintendent. This person shall have performed as the lead Superintendent for a minimum of three (3) projects of similar type, size and complexity to this project, and successfully completed those projects within the last ten (10) years.

ADDENDUM 1
NISQUALLY STATE PARK
NEW FULL-SERVICE PARK Phase 2

3.1 DIVERSE BUSINESS INCLUSION PLAN (USE FORM 3)

- A. Washington state goals are: Minority Business Enterprise (MBE) 10%, Women’s Business Enterprise (WBE) 6%, WA Small Business 5% and WA Veterans 5%. The apparent low bidder is required to submit a Diverse Businesses Inclusion Plan for all projects with a Maximum Allowable Construction Cost (MACC) over \$1M.

The Diverse Business Inclusion plan shall include the apparent low bidder’s anticipated participation goals, the subcontractors anticipated to be used on this project, a list of diverse businesses near the project, the project’s diverse expert, and past performance using diverse businesses.

4.1 APPRENTICESHIP (USE FORMS 1 & 4)

- A. For each public works project with an apprenticeship utilization goal that was completed by the Bidder within three (3) years of the bid submittal date for this project, the Bidder shall submit the following:

- A list of such projects;
- The owner and contact information for the owner’s representative;
- The apprenticeship utilization percentage goal for the project;
- The actual utilization percentage by the Bidder; and
- An explanation of any extenuating circumstances that contributed to the Bidder not meeting the goals.

(Use Form 4 for projects not listed on Form 1)

The Owner may contact previous owners to validate the information provided by the Bidder and shall consider whether the goals were mandatory or voluntary, and the validity of any explanation of extenuating circumstances.

5.1 REFERENCES FROM OWNERS AND ARCHITECTS FOR PREVIOUS PROJECTS
(OWNER USES FORM 5, REFERENCE EVALUATION QUESTIONNAIRE)

- A. The Owner may check references by contacting owners and architects of the bidder’s previous projects regarding the bidder’s performance and that of key staff. A reference score sheet will be utilized and the rating shall be satisfactory or better on a five-category scale with “satisfactory” at mid-scale.

6.1 OVERALL SCORING (FORM 6, RESPONSIBILITY CRITERIA EVALUATION SCORE SHEET)

- A. The Owner will use this form to complete and document the overall evaluation process.

END OF SECTION

Appendix E



Signs and Decals

STANDARD PRODUCT OFFERING



Table of Contents

3	SIGN COMPONENTS
4	PRICING
6	BUOY DECALS
7	DISCOVER PASS SIGNS AND DECAL
8	FIRE DANGER SIGNS
9	PARK SYMBOL SIGNS
12	PARKEON SIGN AND DECALS
13	STANDARD PARK SIGNS
26	TRAIL SIGNS AND DECALS
29	TRAFFIC/REGULATORY SIGNS
31	VARIABLE PRICING SIGNS AND DECALS
38	VEHICLE DECALS


Sign Components

Aluminum - From 5052-H36 or H38 stable flat sheets, alodine 1200 conversion coated per WSDOT specifications. Available in thickness of .080 and .125. All aluminum is cut to requested size, radius cut and hole punched for mounting purposes.

Reflective Printable Vinyl - Engineer Grade printable vinyl with brilliant retroreflection for sharp nighttime and daytime visibility.

Non-Reflective Overlay Film - Outdoor Grade printable vinyl allows for natural colors with a sturdy finish.

High Intensity Prismatic Sheeting (HIP) - Reflective sheeting with a unique construction providing high levels of retroreflectivity for multiple traffic situations.



Electro Cut (EC) Film - A translucent colored film use for applications over high intensity sheeting.

Anti-UV Protective Laminate - Durable transparent laminate protects signs from the effects of UV rays, reduces fading, and increases the life of your signs.

PVC Plastic - Durable .080" thick PVC backing is for quality, lightweight, longlasting signs

Magnet Vinyl - Matte White.030" Magnetic vinyl for easily interchangeable sign faces, and displays.

Solvent Inks - Designed specifically for vinyl sheeting to ensure longevity.

Pricing

.080" ALUMINUM SIGNS

Size	Price	Materi
3" x 3"	\$.91	Reflective vinyl
3" x 4"	\$1.22	Reflective vinyl
3" x 8"	\$2.44	Reflective vinyl
5" x 7"	\$3.56	Reflective vinyl
3" x 12"	\$3.66	Reflective vinyl
3" x 15"	\$4.58	Reflective vinyl
3" x 16"	\$4.88	Reflective vinyl
3" x 3"	\$5.50	Reflective vinyl; Die cut (Parks Logo)
11" x 8.5"	\$5.50	Reflective vinyl
3" x 18"	\$6.11	Reflective vinyl
14" x 4.5"	\$6.40	Reflective vinyl
3" x 22"	\$7.33	Reflective vinyl
12" x 6"	\$7.34	Reflective vinyl
20" x 4"	\$8.13	Reflective vinyl
12" x 9"	\$10.98	Reflective vinyl
18" x 6"	\$10.98	Reflective vinyl
17" x 11"	\$11.00	Reflective vinyl
20" x 6"	\$12.20	Reflective vinyl
12" x 12"	\$14.64	Reflective vinyl
24" x 6"	\$14.64	Reflective vinyl
14" x 11"	\$15.66	Reflective vinyl
20" x 8"	\$16.27	Reflective vinyl
18" x 9"	\$16.47	Reflective vinyl
14" x 12"	\$17.08	Reflective vinyl
17" x 12"	\$20.75	Reflective vinyl
12" X 18"	\$21.97	Reflective vinyl
12" x 24"	\$29.28	Reflective vinyl
14" x 21"	\$29.89	Reflective vinyl
18" x 18"	\$32.95	High Intensity Prismatic sheeting; Electro Cut film
18" x 24"	\$43.92	Reflective vinyl
18" x 24"	\$51.15	High Intensity Prismatic sheeting; Electro Cut film
24" x 18"	\$62.45	Reflective vinyl; Clear plastic pocket
24" x 24"	\$68.20	High Intensity Prismatic sheeting; Electro Cut film

.125" ALUMINUM SIGNS

Size	Price	Additional Components
28" x 6"	\$20.04	High Intensity Prismatic sheeting; Electro Cut film
30" x 6"	\$21.48	Reflective vinyl
60" x 4"	\$28.64	Reflective vinyl
36" x 10"	\$42.96	Reflective vinyl
28" x 12"	\$40.10	Reflective vinyl
48" x 12"	\$68.73	Reflective vinyl
34" x 18"	\$73.03	Reflective vinyl

.125" ALUMINUM SIGNS (continued)

Size	Price	Additional Components
36" x 20"	\$73.17	Magnetic backing
36" x 18"	\$77.31	Reflective vinyl
36" x 24"	\$103.09	Reflective vinyl
27" x 36"	\$115.98	Reflective vinyl
30" x 30"	\$119.63	High Intensity Prismatic sheeting; Electro Cut film
57" x 18"	\$122.43	Reflective vinyl
36" X 47"	\$201.89	Reflective vinyl
40.5" x 54"	\$260.95	Reflective vinyl
84" x 36"	\$360.82	Reflective vinyl

MAGNETIC SIGNS

Size	Price
36" x 20"	\$62.36

PAPER SIGNS

Size	Price
9" x 6"	\$.23
18" x 6"	\$.32

PLASTIC SIGNS

Size	Price	Additional Components
3" x 3"	\$.33	Non-Reflective vinyl
11" x 8.5"	\$5.50	Non-Reflective vinyl
17" x 11"	\$11.00	Non-Reflective vinyl

VINYL DECALS

Size	Price	Material
3.5" x 1.25"	\$.22	Non-Reflective vinyl
2.75" dia.	\$.39	Non-Reflective vinyl
3" x 3"	\$.43	Non-Reflective vinyl
3" x 3"	\$.45	Reflective vinyl
6" x 1"	\$.55	Non-Reflective vinyl
3" x 4"	\$.61	Non-Reflective vinyl
9.5" x 1"	\$.75	Non-Reflective vinyl
3" x 8"	\$1.21	Non-Reflective vinyl
3" x 12"	\$1.82	Non-Reflective vinyl
3" x 15"	\$2.28	Non-Reflective vinyl
6.75" x 5.125"	\$2.35	Non-Reflective vinyl
3" x 16"	\$2.42	Non-Reflective vinyl
6.75" x 9"	\$2.92	Reflective vinyl
3" x 18"	\$3.03	Non-Reflective vinyl
3" x 22"	\$3.58	Non-Reflective vinyl
6.5" x 9.5"	\$3.11	Non-Reflective graphic vinyl
7.5" x 12.5"	\$4.73	Non-Reflective graphic vinyl

Buoy Decals

M1



Non-Reflective vinyl decal for use on buoys that utilize the pay by phone Camis permitting system.

M2

MATIA B1

MORAN-OBSTRUCTION PASS B1

Non-reflective vinyl decal for use on buoys only. Park staff to specify park name and buoy number.

Discover Pass Signs and Decal

DP1



18" x 24"

DP3



8.5" x 11"

DP5



12" x 18"

DP6 (Decal)



6.5" x 9.5"

DP7



18" x 12"





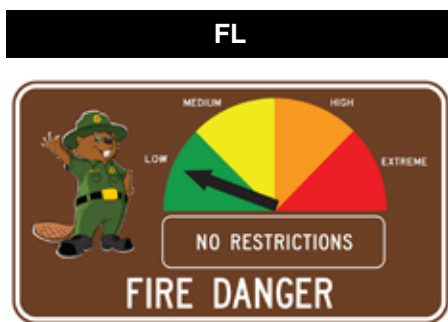
DP8



14" x 11"

Fire Danger Signs

Fire Danger Sign magnets are 36" x 20".



Aluminum sign blank with magnetic backing for use with Fire Danger Sign magnets only.



G1

Amphitheater



G4

Beach



G5

Bicycle Trail



G6

Boat Ramp



G13

Campfires



G16

Fishing



G19

Group Camp



Must include **GS2**
"Group Camp"

G20

ADA Accessible



G21

Horse-Riding Trail



G23

Men's Restroom



G26

Picnic/Day Use Area



G27

Picnic Shelter



G28

Playground



G30

*Park Office
(Contact Station)*



G31

Restroom



G32

Rafting (Boating)



G33

Scuba Diving



G35

Snowmobiling



G38

Swimming



G41

Hiking Trail



G42

Trailer



G43

Sledding



G44

*Drinking Water
(Potable Water)*



G47

Women's Restroom



G48

Trailer Dump Station



Park Symbol Signs

Park Symbol Signs are 14" x 12".

G50
Camping



G52
Sink Waste Disposal



G53
Kayaking



G55
Pets on Leash



G56
Interpretive Trail



G57
Pedestrian (Trail) Crossing



G60
Lighthouse



G61
Gun Emplacement



G62
Adirondack (Sleeping Shelter)



G64
Mountain Biking Trail



G65
Wildlife Viewing (Scenic Viewing)



G66
Marina (Dock)



G67
Canoeing



G68
Cross Country Skiing



G69
Interpretive Panel



G70
Cabin



G71
Litter Receptacle



G72
Showers



G73
Snowshoeing



G74
Rock Climbing (Technical)



G75
Horse Corral



G76
Walk-In Campsite



G77
Dog Sledding



G78
Fishing Dock



G79
Wind Surfing



Park Symbol Signs are 14" x 12".

Park Symbol Signs

G80

Tunnel



G81

Family Restroom



G82

Recycling



G84

Bus Parking/Route



TG1

Parking



Combine a red slash with any symbol to prohibit activity.

RED SLASH

(Option)



Park Symbol Signs below are only available as "Prohibitive" except in select locations.

RG10

No Diving



RG25

No Motorboating



RG51

No Motorcycles



RG54

No Hunting



RTS63

*No 4-Wheel
Drive Vehicles*



RG86

*No All-Terrain
Vehicles*



For use with Park Symbol Signs only. Signs below are 14" x 4.5".

GS1

Single Arrow



GS1

Double Arrow



GS2

1 line of text



GS2

2 lines of text



Parkeon Sign

PKNS1



14" x 21"

SPECIFY ARROW DIRECTION

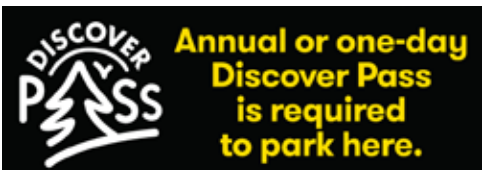
Parkeon Decals

PKND1



7.5" x 12.5"

PKND2




3.5" x 1.25"

PKND3



3.5" x 1.25"

PKND4



2.75" Diameter

E1



- 18" x 24"
- 27" x 36"
- 36" x 47"
- 40.5" x 54"

NOT TO BE ORDERED BY NON-PARK ENTITIES WITHOUT APPROVAL FROM PARKS

OBA1



84" x 36"

SPECIFY NAME OF OCEAN BEACH ACCESS

OBA404



36" x 24"

FOR USE ON OCEAN BEACHES ONLY

P101



18" x 6"

P102



18" x 6"

P301



9" x 6"

Standard Park Signs

S1



24" x 27"

24" x 30"

24" x 33"

24" x 36"

OPTION TO ADD UP TO 3 RULES TO REQUIRED RULES SHOWN ON FIRST SIGN

S18



12" x 18"

S19



12" x 18"

S21



12" x 14"

S22



12" x 14"

S23



12" x 14"

Standard Park Signs

101

ENTRANCE 28" x 6"
36" x 10"

← ENTRANCE OPTION WITH
ARROW
DIRECTION:
LEFT OR RIGHT

ENTRANCE →

102


AREA NAME 28" x 6"
36" x 10"
SPECIFY AREA

103

00 MILES 28" x 6"
36" x 10"
SPECIFY MILES

107 (Signs) & 107S (Decals)

0 00 000 000 0000 00000 3" x 4"
3" x 8"
3" x 12"
3" x 16"
3" x 18"
3" x 22"
SPECIFY
CAMPSITE
NUMBER
MAY ADD
OPTIONAL
SYMBOLS OR
SPACE FOR
VARIABLE
PRICING DECAL



109

EXIT 14" x 12"

110

PAY STATION 28" x 6"

201

AREA CLOSED 24" x 18"

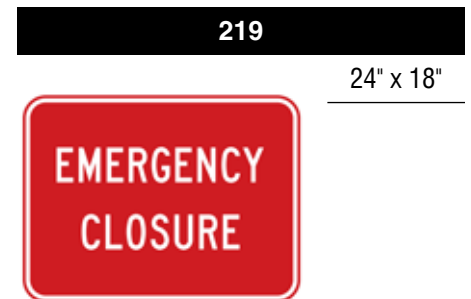
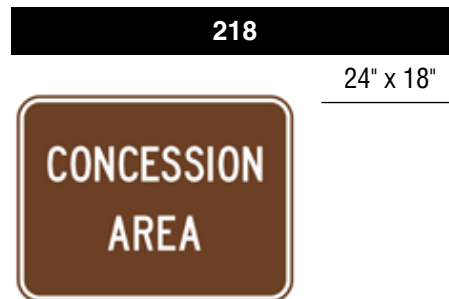
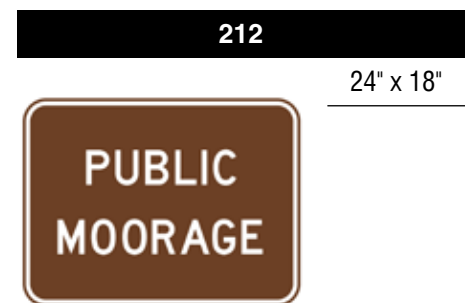
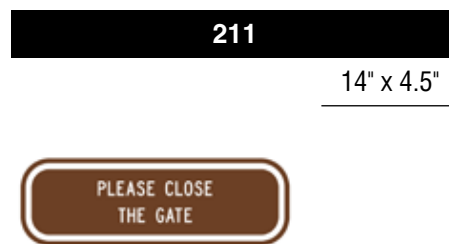
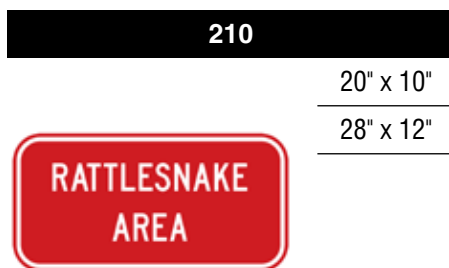
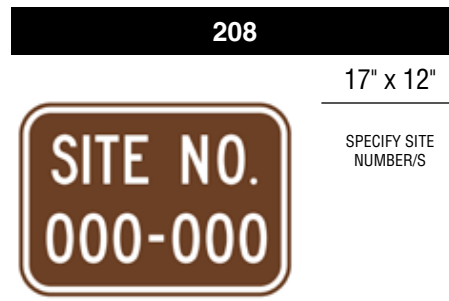
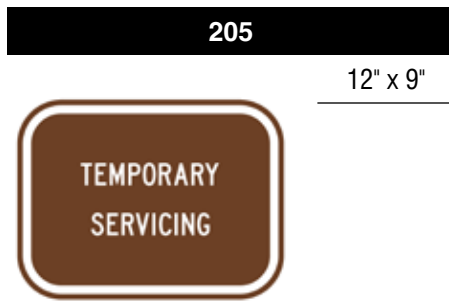
202

GATE AHEAD 24" x 18"

203

KEEP OUT
DANGER AREA 24" x 18"

Standard Park Signs



Standard Park Signs

227

30" x 6"



229

12" x 9"

24" x 18"



230

24" x 18"

SPECIFY MILES



231A

24" x 18"

POCKET FOR 8 1/2 X 11 PAPER INSERT



231B

24" x 18"



231B-O

20" x 6"

SPECIFY HOURS



231B-O

20" x 6"

SPECIFY ON DUTY, OFF DUTY AND OUT IN PARK



231C

24" x 18"



231D

24" x 18"

SPECIFY SITE NUMBER



232

24" x 18"

POCKET FOR 8 1/2 X 11 PAPER INSERT



233

24" x 18"



301

24" x 18"



Standard Park Signs

302

24" x 18"



303

24" x 18"

SPECIFY TIME



303-O

20" x 4"

SPECIFY TIME



304

24" x 18"



305

34" x 18"



307

57" x 18"

SPECIFY AREA



308

57" x 18"

SPECIFY AREA



Standard Park Signs

310

34" x 18"



SPECIFY
AREA NAME

312

24" x 12"



314

24" x 18"



315

24" x 18"



316

36" x 24"



318

14" x 12"



320

24" x 18"



322

14" x 12"



SEE ALSO DP5
DISCOVER PASS
OPTION

323

36" x 24"



324

14" x 12"



325

24" x 18"



327

24" x 18"



Standard Park Signs

328

34" x 18"



329

14" x 12"



333

18" x 9"



334

34" x 18"



335

24" x 12"



336

24" x 18"



337

24" x 18"

SPECIFY SITE NUMBERS



338

24" x 18"



339

24" x 18"



338/9-O

20" x 6"

SPECIFY DATES



340

14" x 12"



341

14" x 12"



Standard Park Signs

342

24" x 12"



343

28" x 12"



344

12" x 18"



346

12" x 9"
24" x 18"



403

24" x 18"



405

24" x 18"



406

24" x 18"
SPECIFY HOURS AND DAYS



406-O

20" x 8"
SPECIFY HOURS AND DAYS



406-O

20" x 8"
SPECIFY TEXT: OPEN BY APPOINTMENT ONLY, CLOSED



409

14" x 12"



410

36" x 18"



411

24" x 18"



Standard Park Signs

412

14" x 12"



413

14" x 12"



414

28" x 12"



417

24" x 18"



418

12" x 14"



419

24" x 18"



421

34" x 18"



423

24" x 18"



426

14" x 12"



429

24" x 18"



431

24" x 18"



432

24" x 18"



Standard Park Signs

504

24" x 18"



505

24" x 18"



506

14" x 12"
24" x 18"



507

14" x 12"
24" x 18"



509

24" x 24"



509-O

22" x 8"



SPECIFY TIMES:
1 LINE OR
2 LINES

511

18" x 24"



602

24" x 18"



603

36" x 27"



604

18" x 24"



FOR USE ONLY
WHEN SIGN
511 IS
INEFFECTIVE

701

24" x 18"



OPTION: ADD
TELEPHONE
NUMBER

Standard Park Signs

702



24" x 18"

OPTION: ADD TELEPHONE NUMBER

701/2-O



18" x 6"

701W



24" x 18"

OPTION: ADD TELEPHONE NUMBER

702W



24" x 18"

OPTION: ADD TELEPHONE NUMBER

705



14" x 12"

SPECIFY SITE NAME, PARK, AND TELEPHONE NUMBER

FOR REMOTE AREAS ONLY

801



18" x 24"

1123



60" x 4"

OPTION OF
ADDITIONAL
ARROW:
LEFT OR RIGHT

1124



60" x 4"

SPECIFY ARROW
DIRECTION:
LEFT OR RIGHT

1125



60" x 4"

SPECIFY
8AM TO 3PM OR
8AM TO DUSK

SPECIFY ARROW
DIRECTION:
LEFT OR RIGHT

Trail Signs and Decals

Trail Signs and Decals are 3" x 3".

TS1

Amphitheater



TS2

Directional Arrow



TS3

Double Arrow



TS4

Beach



TS5

Bicycle Trail



TS6

Boat Ramp



TS16

Fishing



TS20

ADA Accessible



TS21

Horse-Riding Trail



TS26

Picnic/Day Use Area



TS30

*Park Office
(Contact Station)*



TS31

Restrooms



TS33

Scuba Diving



TS35

Snowmobiling



TS38

Swimming Area



TS41

Hiking Trail



TS42

Trailer Area



TS43

Sledding



TS44

*Drinking Water
(Potable Water)*



TS50

Camping



TS55

Pets on Leash



TS56

Interpretive Trail



TS57

*Pedestrian (Trail)
Crossing*



TS60

Lighthouse



TS61

Gun Emplacement



Trail Signs and Decals are 3" x 3".

Trail Signs and Decals

TS64

*Mountain Biking
Trail*



TS65

*Wildlife Viewing
(Scenic Viewing)*



TS66

Marina (Dock)



TS68

*Cross Country
Skiing*



TS73

Snowshoeing



TS74

*Rock Climbing
(Technical)*



TS76

Walk-In Campsite



TS77

Dog Sledding



TS80

Tunnel



TS87

Parking



TS88

Mile (Specify Mile)



TS89

Parks Logo



Trail Signs and Decals below are only available as "Prohibitive" except in select locations.

RTS13

No Campfires



RTS51

No Motorcycles



RTS54

No Hunting



RTS63

*No 4-Wheel
Drive Vehicles*



RTS86

*No All-Terrain
Vehicles*



Trail Signs and Decals

TS3062 (Build your own)

TS3069



3" x 15"

SELECT UP TO
FOUR TRAIL
SYMBOLS

3" x 15"



Traffic and Regulatory Signs

D11-1



24" x 18"

R1-1



18" x 18"
24" x 24"

R1-2



18" x 18"
24" x 24"

R2-1



18" x 24"
SPECIFY SPEED

R5-1



24" x 24"
30" x 30"

R7-102



12" x 18"

R7-601



12" x 18"

R7-801



12" x 18"

R7-8A



12" x 6"

R8-3A



12" x 12"
18" x 18"

RCW 70.160



5" x 7"
7" x 5"

Traffic and Regulatory Signs

T103

28" x 6"



SPECIFY ARROW
DIRECTION:
LEFT OR RIGHT



T301

18" x 24"



W11-2

18" x 18"



02A

CAMPING FEES - PEAK SEASON

\$\$\$ POPULAR
\$\$ BASIC
\$ ECONOMY

TAX INCLUDED

▲ STANDARD	■ PARTIAL UTILITIES	● FULL UTILITIES
▲ P \$37	PP \$45	FP \$50
▲ B \$32	PB \$40	FB \$45
▲ E \$27	PE \$35	FE \$40

EXTRA VEHICLE \$10

02AX

CAMPING FEES - PEAK SEASON

\$\$\$ POPULAR
\$\$ BASIC

TAX INCLUDED

▲ STANDARD	■ PARTIAL UTILITIES	● FULL UTILITIES
▲ P \$37	PP \$45	FP \$50
▲ B \$32	PB \$40	FB \$45

EXTRA VEHICLE \$10

02B

CAMPING FEES - SHOULDER SEASON

\$\$\$ POPULAR
\$\$ BASIC
\$ ECONOMY

TAX INCLUDED

▲ STANDARD	■ PARTIAL UTILITIES	● FULL UTILITIES
▲ P \$30	PP \$40	FP \$45
▲ B \$25	PB \$35	FB \$40
▲ E \$20	PE \$30	FE \$35

EXTRA VEHICLE \$10

02BX

CAMPING FEES - SHOULDER SEASON

\$\$\$ POPULAR
\$\$ BASIC

TAX INCLUDED

▲ STANDARD	■ PARTIAL UTILITIES	● FULL UTILITIES
▲ P \$30	PP \$40	FP \$45
▲ B \$25	PB \$35	FB \$40

EXTRA VEHICLE \$10

02C

CAMPING FEES - WINTER SEASON

\$\$\$ POPULAR
\$\$ BASIC
\$ ECONOMY

TAX INCLUDED

▲ STANDARD	■ PARTIAL UTILITIES	● FULL UTILITIES
▲ P All Sites \$20	PP All Sites \$30	FP All Sites \$35
▲ B	PB	FB
▲ E	PE	FE

EXTRA VEHICLE \$10

02CX

CAMPING FEES - WINTER SEASON

\$\$\$ POPULAR
\$\$ BASIC

TAX INCLUDED

▲ STANDARD	■ PARTIAL UTILITIES	● FULL UTILITIES
▲ P All Sites \$20	PP All Sites \$30	FP All Sites \$35
▲ B	PB	FB

EXTRA VEHICLE \$10

Variable Pricing Signs

Variable Pricing Signs below are 17" x 11".

03A

CAMPING FEES - PEAK SEASON

\$\$\$ POPULAR
\$\$ BASIC
\$ ECONOMY

TAX INCLUDED

▲ STANDARD		● FULL UTILITIES	
▲ P	\$37	● FP	\$50
▲ B	\$32	● FB	\$45
▲ E	\$27	● FE	\$40

EXTRA VEHICLE \$10

03AX

CAMPING FEES - PEAK SEASON

\$\$\$ POPULAR
\$\$ BASIC

TAX INCLUDED

▲ STANDARD		● FULL UTILITIES	
▲ P	\$37	● FP	\$50
▲ B	\$32	● FB	\$45

EXTRA VEHICLE \$10

03B

CAMPING FEES - SHOULDER SEASON

\$\$\$ POPULAR
\$\$ BASIC
\$ ECONOMY

TAX INCLUDED

▲ STANDARD		● FULL UTILITIES	
▲ P	\$30	● FP	\$45
▲ B	\$25	● FB	\$40
▲ E	\$20	● FE	\$35

EXTRA VEHICLE \$10

03BX

CAMPING FEES - SHOULDER SEASON

\$\$\$ POPULAR
\$\$ BASIC

TAX INCLUDED

▲ STANDARD		● FULL UTILITIES	
▲ P	\$30	● FP	\$45
▲ B	\$25	● FB	\$40

EXTRA VEHICLE \$10

03C

CAMPING FEES - WINTER SEASON

\$\$\$ POPULAR
\$\$ BASIC
\$ ECONOMY

TAX INCLUDED

▲ STANDARD		● FULL UTILITIES	
▲ P	All Sites	● FP	All Sites
▲ B	\$20	● FB	\$35
▲ E		● FE	

EXTRA VEHICLE \$10

03CX

CAMPING FEES - WINTER SEASON

\$\$\$ POPULAR
\$\$ BASIC

TAX INCLUDED

▲ STANDARD		● FULL UTILITIES	
▲ P	All Sites	● FP	All Sites
▲ B	\$20	● FB	\$35

EXTRA VEHICLE \$10

04A

CAMPING FEES - PEAK SEASON

\$\$\$ POPULAR
\$\$ BASIC
\$ ECONOMY

TAX INCLUDED

<p>■ PARTIAL UTILITIES</p> <table border="0" style="width: 100%;"> <tr><td style="width: 20px; text-align: center;">PP</td><td>\$45</td></tr> <tr><td style="text-align: center;">PB</td><td>\$40</td></tr> <tr><td style="text-align: center;">PE</td><td>\$35</td></tr> </table>	PP	\$45	PB	\$40	PE	\$35	<p>● FULL UTILITIES</p> <table border="0" style="width: 100%;"> <tr><td style="width: 20px; text-align: center;">FP</td><td>\$50</td></tr> <tr><td style="text-align: center;">FB</td><td>\$45</td></tr> <tr><td style="text-align: center;">FE</td><td>\$40</td></tr> </table>	FP	\$50	FB	\$45	FE	\$40
PP	\$45												
PB	\$40												
PE	\$35												
FP	\$50												
FB	\$45												
FE	\$40												

EXTRA VEHICLE \$10

04AX

CAMPING FEES - PEAK SEASON

\$\$\$ POPULAR
\$\$ BASIC

TAX INCLUDED

<p>■ PARTIAL UTILITIES</p> <table border="0" style="width: 100%;"> <tr><td style="width: 20px; text-align: center;">PP</td><td>\$45</td></tr> <tr><td style="text-align: center;">PB</td><td>\$40</td></tr> </table>	PP	\$45	PB	\$40	<p>● FULL UTILITIES</p> <table border="0" style="width: 100%;"> <tr><td style="width: 20px; text-align: center;">FP</td><td>\$50</td></tr> <tr><td style="text-align: center;">FB</td><td>\$45</td></tr> </table>	FP	\$50	FB	\$45
PP	\$45								
PB	\$40								
FP	\$50								
FB	\$45								

EXTRA VEHICLE \$10

04B

CAMPING FEES - SHOULDER SEASON

\$\$\$ POPULAR
\$\$ BASIC
\$ ECONOMY

TAX INCLUDED

<p>■ PARTIAL UTILITIES</p> <table border="0" style="width: 100%;"> <tr><td style="width: 20px; text-align: center;">PP</td><td>\$40</td></tr> <tr><td style="text-align: center;">PB</td><td>\$35</td></tr> <tr><td style="text-align: center;">PE</td><td>\$30</td></tr> </table>	PP	\$40	PB	\$35	PE	\$30	<p>● FULL UTILITIES</p> <table border="0" style="width: 100%;"> <tr><td style="width: 20px; text-align: center;">FP</td><td>\$45</td></tr> <tr><td style="text-align: center;">FB</td><td>\$40</td></tr> <tr><td style="text-align: center;">FE</td><td>\$35</td></tr> </table>	FP	\$45	FB	\$40	FE	\$35
PP	\$40												
PB	\$35												
PE	\$30												
FP	\$45												
FB	\$40												
FE	\$35												

EXTRA VEHICLE \$10

04BX

CAMPING FEES - SHOULDER SEASON

\$\$\$ POPULAR
\$\$ BASIC

TAX INCLUDED

<p>■ PARTIAL UTILITIES</p> <table border="0" style="width: 100%;"> <tr><td style="width: 20px; text-align: center;">PP</td><td>\$40</td></tr> <tr><td style="text-align: center;">PB</td><td>\$35</td></tr> </table>	PP	\$40	PB	\$35	<p>● FULL UTILITIES</p> <table border="0" style="width: 100%;"> <tr><td style="width: 20px; text-align: center;">FP</td><td>\$45</td></tr> <tr><td style="text-align: center;">FB</td><td>\$40</td></tr> </table>	FP	\$45	FB	\$40
PP	\$40								
PB	\$35								
FP	\$45								
FB	\$40								

EXTRA VEHICLE \$10

04C

CAMPING FEES - WINTER SEASON

\$\$\$ POPULAR
\$\$ BASIC
\$ ECONOMY

TAX INCLUDED

<p>■ PARTIAL UTILITIES</p> <table border="0" style="width: 100%;"> <tr><td style="width: 20px; text-align: center;">PP</td><td>All Sites</td></tr> <tr><td style="text-align: center;">PB</td><td>All Sites</td></tr> <tr><td style="text-align: center;">PE</td><td>\$30</td></tr> </table>	PP	All Sites	PB	All Sites	PE	\$30	<p>● FULL UTILITIES</p> <table border="0" style="width: 100%;"> <tr><td style="width: 20px; text-align: center;">FP</td><td>All Sites</td></tr> <tr><td style="text-align: center;">FB</td><td>All Sites</td></tr> <tr><td style="text-align: center;">FE</td><td>\$35</td></tr> </table>	FP	All Sites	FB	All Sites	FE	\$35
PP	All Sites												
PB	All Sites												
PE	\$30												
FP	All Sites												
FB	All Sites												
FE	\$35												

EXTRA VEHICLE \$10

04CX

CAMPING FEES - WINTER SEASON

\$\$\$ POPULAR
\$\$ BASIC

TAX INCLUDED

<p>■ PARTIAL UTILITIES</p> <table border="0" style="width: 100%;"> <tr><td style="width: 20px; text-align: center;">PP</td><td>All Sites</td></tr> <tr><td style="text-align: center;">PB</td><td>\$30</td></tr> </table>	PP	All Sites	PB	\$30	<p>● FULL UTILITIES</p> <table border="0" style="width: 100%;"> <tr><td style="width: 20px; text-align: center;">FP</td><td>All Sites</td></tr> <tr><td style="text-align: center;">FB</td><td>\$35</td></tr> </table>	FP	All Sites	FB	\$35
PP	All Sites								
PB	\$30								
FP	All Sites								
FB	\$35								

EXTRA VEHICLE \$10

Variable Pricing Signs

Variable Pricing Signs below are 17" x 11".

05A

CAMPING FEES - PEAK SEASON

\$\$\$ POPULAR \$\$ BASIC \$ ECONOMY

TAX INCLUDED

▣ PARTIAL UTILITIES

PP \$45
PB \$40
PE \$35

EXTRA VEHICLE \$10

05AX

CAMPING FEES - PEAK SEASON

\$\$\$ POPULAR \$\$ BASIC

TAX INCLUDED

▣ PARTIAL UTILITIES

PP \$45
PB \$40

EXTRA VEHICLE \$10

05B

CAMPING FEES - SHOULDER SEASON

\$\$\$ POPULAR \$\$ BASIC \$ ECONOMY

TAX INCLUDED

▣ PARTIAL UTILITIES

PP \$40
PB \$35
PE \$30

EXTRA VEHICLE \$10

05BX

CAMPING FEES - SHOULDER SEASON

\$\$\$ POPULAR \$\$ BASIC

TAX INCLUDED

▣ PARTIAL UTILITIES

PP \$40
PB \$35

EXTRA VEHICLE \$10

05C

CAMPING FEES - WINTER SEASON

\$\$\$ POPULAR \$\$ BASIC \$ ECONOMY

TAX INCLUDED

▣ PARTIAL UTILITIES

PP All Sites
PB \$30
PE \$30

EXTRA VEHICLE \$10

05CX

CAMPING FEES - WINTER SEASON

\$\$\$ POPULAR \$\$ BASIC

TAX INCLUDED

▣ PARTIAL UTILITIES

PP All Sites
PB \$30

EXTRA VEHICLE \$10

06A

CAMPING FEES - PEAK SEASON

<div style="display: flex; justify-content: space-around;"> <div style="border: 1px solid black; padding: 2px; background-color: #0070C0; color: white; text-align: center;">\$\$\$ POPULAR</div> <div style="border: 1px solid black; padding: 2px; background-color: #008000; color: white; text-align: center;">\$\$ BASIC</div> <div style="border: 1px solid black; padding: 2px; background-color: #FF8C00; color: white; text-align: center;">\$ ECONOMY</div> </div>													
TAX INCLUDED													
▲ STANDARD	■ PARTIAL UTILITIES												
<table border="0"> <tr><td style="text-align: center;">▲ P</td><td style="text-align: right;">\$37</td></tr> <tr><td style="text-align: center;">▲ B</td><td style="text-align: right;">\$32</td></tr> <tr><td style="text-align: center;">▲ E</td><td style="text-align: right;">\$27</td></tr> </table>	▲ P	\$37	▲ B	\$32	▲ E	\$27	<table border="0"> <tr><td style="text-align: center;">PP</td><td style="text-align: right;">\$45</td></tr> <tr><td style="text-align: center;">PB</td><td style="text-align: right;">\$40</td></tr> <tr><td style="text-align: center;">PE</td><td style="text-align: right;">\$35</td></tr> </table>	PP	\$45	PB	\$40	PE	\$35
▲ P	\$37												
▲ B	\$32												
▲ E	\$27												
PP	\$45												
PB	\$40												
PE	\$35												
EXTRA VEHICLE \$10													

06AX

CAMPING FEES - PEAK SEASON

<div style="display: flex; justify-content: space-around;"> <div style="border: 1px solid black; padding: 2px; background-color: #0070C0; color: white; text-align: center;">\$\$\$ POPULAR</div> <div style="border: 1px solid black; padding: 2px; background-color: #008000; color: white; text-align: center;">\$\$ BASIC</div> </div>									
TAX INCLUDED									
▲ STANDARD	■ PARTIAL UTILITIES								
<table border="0"> <tr><td style="text-align: center;">▲ P</td><td style="text-align: right;">\$37</td></tr> <tr><td style="text-align: center;">▲ B</td><td style="text-align: right;">\$32</td></tr> </table>	▲ P	\$37	▲ B	\$32	<table border="0"> <tr><td style="text-align: center;">PP</td><td style="text-align: right;">\$45</td></tr> <tr><td style="text-align: center;">PB</td><td style="text-align: right;">\$40</td></tr> </table>	PP	\$45	PB	\$40
▲ P	\$37								
▲ B	\$32								
PP	\$45								
PB	\$40								
EXTRA VEHICLE \$10									

06B

CAMPING FEES - SHOULDER SEASON

<div style="display: flex; justify-content: space-around;"> <div style="border: 1px solid black; padding: 2px; background-color: #0070C0; color: white; text-align: center;">\$\$\$ POPULAR</div> <div style="border: 1px solid black; padding: 2px; background-color: #008000; color: white; text-align: center;">\$\$ BASIC</div> <div style="border: 1px solid black; padding: 2px; background-color: #FF8C00; color: white; text-align: center;">\$ ECONOMY</div> </div>													
TAX INCLUDED													
▲ STANDARD	■ PARTIAL UTILITIES												
<table border="0"> <tr><td style="text-align: center;">▲ P</td><td style="text-align: right;">\$30</td></tr> <tr><td style="text-align: center;">▲ B</td><td style="text-align: right;">\$25</td></tr> <tr><td style="text-align: center;">▲ E</td><td style="text-align: right;">\$20</td></tr> </table>	▲ P	\$30	▲ B	\$25	▲ E	\$20	<table border="0"> <tr><td style="text-align: center;">PP</td><td style="text-align: right;">\$40</td></tr> <tr><td style="text-align: center;">PB</td><td style="text-align: right;">\$35</td></tr> <tr><td style="text-align: center;">PE</td><td style="text-align: right;">\$30</td></tr> </table>	PP	\$40	PB	\$35	PE	\$30
▲ P	\$30												
▲ B	\$25												
▲ E	\$20												
PP	\$40												
PB	\$35												
PE	\$30												
EXTRA VEHICLE \$10													

06BX

CAMPING FEES - SHOULDER SEASON

<div style="display: flex; justify-content: space-around;"> <div style="border: 1px solid black; padding: 2px; background-color: #0070C0; color: white; text-align: center;">\$\$\$ POPULAR</div> <div style="border: 1px solid black; padding: 2px; background-color: #008000; color: white; text-align: center;">\$\$ BASIC</div> </div>									
TAX INCLUDED									
▲ STANDARD	■ PARTIAL UTILITIES								
<table border="0"> <tr><td style="text-align: center;">▲ P</td><td style="text-align: right;">\$30</td></tr> <tr><td style="text-align: center;">▲ B</td><td style="text-align: right;">\$25</td></tr> </table>	▲ P	\$30	▲ B	\$25	<table border="0"> <tr><td style="text-align: center;">PP</td><td style="text-align: right;">\$40</td></tr> <tr><td style="text-align: center;">PB</td><td style="text-align: right;">\$35</td></tr> </table>	PP	\$40	PB	\$35
▲ P	\$30								
▲ B	\$25								
PP	\$40								
PB	\$35								
EXTRA VEHICLE \$10									

06C

CAMPING FEES - WINTER SEASON

<div style="display: flex; justify-content: space-around;"> <div style="border: 1px solid black; padding: 2px; background-color: #0070C0; color: white; text-align: center;">\$\$\$ POPULAR</div> <div style="border: 1px solid black; padding: 2px; background-color: #008000; color: white; text-align: center;">\$\$ BASIC</div> <div style="border: 1px solid black; padding: 2px; background-color: #FF8C00; color: white; text-align: center;">\$ ECONOMY</div> </div>													
TAX INCLUDED													
▲ STANDARD	■ PARTIAL UTILITIES												
<table border="0"> <tr><td style="text-align: center;">▲ P</td><td style="text-align: right;">All Sites</td></tr> <tr><td style="text-align: center;">▲ B</td><td style="text-align: right;">All Sites</td></tr> <tr><td style="text-align: center;">▲ E</td><td style="text-align: right;">\$20</td></tr> </table>	▲ P	All Sites	▲ B	All Sites	▲ E	\$20	<table border="0"> <tr><td style="text-align: center;">PP</td><td style="text-align: right;">All Sites</td></tr> <tr><td style="text-align: center;">PB</td><td style="text-align: right;">All Sites</td></tr> <tr><td style="text-align: center;">PE</td><td style="text-align: right;">\$30</td></tr> </table>	PP	All Sites	PB	All Sites	PE	\$30
▲ P	All Sites												
▲ B	All Sites												
▲ E	\$20												
PP	All Sites												
PB	All Sites												
PE	\$30												
EXTRA VEHICLE \$10													

06CX

CAMPING FEES - WINTER SEASON

<div style="display: flex; justify-content: space-around;"> <div style="border: 1px solid black; padding: 2px; background-color: #0070C0; color: white; text-align: center;">\$\$\$ POPULAR</div> <div style="border: 1px solid black; padding: 2px; background-color: #008000; color: white; text-align: center;">\$\$ BASIC</div> </div>									
TAX INCLUDED									
▲ STANDARD	■ PARTIAL UTILITIES								
<table border="0"> <tr><td style="text-align: center;">▲ P</td><td style="text-align: right;">All Sites</td></tr> <tr><td style="text-align: center;">▲ B</td><td style="text-align: right;">\$20</td></tr> </table>	▲ P	All Sites	▲ B	\$20	<table border="0"> <tr><td style="text-align: center;">PP</td><td style="text-align: right;">All Sites</td></tr> <tr><td style="text-align: center;">PB</td><td style="text-align: right;">\$30</td></tr> </table>	PP	All Sites	PB	\$30
▲ P	All Sites								
▲ B	\$20								
PP	All Sites								
PB	\$30								
EXTRA VEHICLE \$10									

Variable Pricing Signs

Variable Pricing Signs below are 11" x 8.5".

07A

CAMPING FEES - PEAK SEASON

\$\$\$ POPULAR \$\$ BASIC \$ ECONOMY

TAX INCLUDED
▲ STANDARD

P \$37
B \$32
E \$27

EXTRA VEHICLE \$10

07AX

CAMPING FEES - PEAK SEASON

\$\$\$ POPULAR \$\$ BASIC

TAX INCLUDED
▲ STANDARD

P \$37
B \$32

EXTRA VEHICLE \$10

07B

CAMPING FEES - SHOULDER SEASON

\$\$\$ POPULAR \$\$ BASIC \$ ECONOMY

TAX INCLUDED
▲ STANDARD

P \$30
B \$25
E \$20

EXTRA VEHICLE \$10

07BX

CAMPING FEES - SHOULDER SEASON

\$\$\$ POPULAR \$\$ BASIC

TAX INCLUDED
▲ STANDARD

P \$30
B \$25

EXTRA VEHICLE \$10

07C

CAMPING FEES - WINTER SEASON

\$\$\$ POPULAR \$\$ BASIC \$ ECONOMY

TAX INCLUDED
▲ STANDARD

P All Sites
B \$20
E

EXTRA VEHICLE \$10

07CX

CAMPING FEES - WINTER SEASON

\$\$\$ POPULAR \$\$ BASIC

TAX INCLUDED
▲ STANDARD

P All Sites
B \$20

EXTRA VEHICLE \$10

08A

CAMPING FEES - PEAK SEASON

\$\$\$ POPULAR \$\$ BASIC \$ ECONOMY

TAX INCLUDED

● FULL UTILITIES

FP \$50
FB \$45
FE \$40

EXTRA VEHICLE \$10

084X

CAMPING FEES - PEAK SEASON

\$\$\$ POPULAR \$\$ BASIC

TAX INCLUDED

● FULL UTILITIES

FP \$50
FB \$45

EXTRA VEHICLE \$10

08B

CAMPING FEES - SHOULDER SEASON

\$\$\$ POPULAR \$\$ BASIC \$ ECONOMY

TAX INCLUDED

● FULL UTILITIES

FP \$45
FB \$40
FE \$35

EXTRA VEHICLE \$10

08BX

CAMPING FEES - SHOULDER SEASON

\$\$\$ POPULAR \$\$ BASIC

TAX INCLUDED

● FULL UTILITIES

FP \$45
FB \$40

EXTRA VEHICLE \$10

08C

CAMPING FEES - WINTER SEASON

\$\$\$ POPULAR \$\$ BASIC \$ ECONOMY

TAX INCLUDED

● FULL UTILITIES

FP All Sites
FB \$35
FE

EXTRA VEHICLE \$10

08CX

CAMPING FEES - WINTER SEASON

\$\$\$ POPULAR \$\$ BASIC

TAX INCLUDED

● FULL UTILITIES

FP All Sites
FB \$35

EXTRA VEHICLE \$10

Variable Pricing Signs & Decals

3" x 3" plastic Variable Pricing Signs

3" x 3" vinyl Variable Pricing Decals



Vehicle Decals



Non-Reflective vinyl decal for use on vehicle rear window only. (Two separate decals sold as a set.)

Reflective vinyl decal for use on vehicle doors only.

Non-Reflective vinyl decal for use on vehicle doors only. (To be placed directly below Model #V-02 on doors only.)



Park Sign Orders: signorders@parks.wa.gov
Phone: 1-360-902-8668
Washington State Parks and Recreation Commission
P.O. Box 42650
Olympia, WA 98504-2650



WASHINGTON STATE
CORRECTIONAL INDUSTRIES

www.washingtonci.com
DOCMCCPrintShop@doc.wa.gov
Department of Corrections
PO Box 41115
Olympia, Washington 98504-1115

ADDENDUM 1
NISQUALLY STATE PARK
NEW FULL SERVICE PARK – PHASE 2

SECTION 311100 – CLEARING AND GRUBBING

PART 1 - GENERAL

1.1 DESCRIPTION

- A. This Section includes the following but is not limited to the following: protection of existing trees, shrubs and other vegetation identified to be saved, removal of trees and other vegetation as specified, Selective Clearing, stripping topsoil, clearing and grubbing, removing above-grade improvements, removing below-grade improvements, salvaging boulders, wood chipping, and protection of all other existing improvements to remain. Work shall be in compliance with WSDOTSS 2-01 Clearing, Grubbing, and Roadside Cleanup unless otherwise modified in the section.
- B. "Type 1 Clearing" means removing and disposing of all organic material from the surface such as trees, brush, downed timber, or other organic materials. This definition applies to Bid Schedules A and B Bid Items except for the Bid Item "Roadway Improvements".
- C. "Type 2 Clearing" means cutting and disposing of trees within the Type 2 Clearing Zone in the Roadway Improvements Work corridor. This definition applies only to the Bid Item "Roadway Improvements" in Schedule B.
- D. "Type 3 Clearing" means cutting and disposing of trees and shrub trunk, branching, limbs and leaves/needles within the Type 3 Clearing Zone in the Disposal Area only. This definition applies only to the Bid Item "Roadway Improvements" in Schedule B.
- E. "Type 1 Grubbing" means removing and disposing of all vegetative matter from the existing surface and underground such as soils containing organics, sod, stumps, roots, buried logs or other organic debris. This definition applies to Bid Schedules A and B Bid Items except for the Bid Item "Roadway Improvements".
- F. "Type 2 Grubbing" means removing and disposing of all organic material from the existing Roadway surface intended to receive Crushed Surfacing. This definition applies only to the Bid Item "Roadway Improvements" in Schedule B.
- G. Salvage conifer trees for use as "Landscape Logs".
- H. "Debris" means all organic material produced by clearing and grubbing.
- I. "Selective Clearing" means the cutting of trees by the Contractor as selected by Owner.
- J. "Chipped" means trees shall be chipped in compliance with WSDOTSS 2-01.2(3).

1.2 RELATED WORK

- A. Coordinate related work specified in other parts of the Project Specifications, including, but not limited to the following:

ADDENDUM 1
NISQUALLY STATE PARK
NEW FULL SERVICE PARK – PHASE 2

1. Section 015713 – Temporary Erosion and Sedimentation Control
2. Section 312000 – Earth Moving
3. Section 329113 – Mulch & Wood Chips
4. Geotechnical Report

1.3 PROJECT CONDITIONS

- A. Traffic: Conduct site clearing operations to ensure minimum interference with roads, streets, walks, and other adjacent occupied or used facilities. Do not close or obstruct streets, walks or other occupied or used facilities without permission from authorities having jurisdiction.
- B. Removal of Improvements: Remove existing above grade and below grade improvements as indicated in the Contract Documents and those necessary to facilitate new construction.
- C. Protection of Existing Improvements: Provide protections necessary to prevent damage to existing improvements indicated to remain in place.
- D. Protect improvements on adjoining properties and on Owner's property.
- E. Restore damaged improvements to their original condition, as acceptable to property owners.
- F. Protection of Existing Trees and Vegetation: Protect existing trees and other vegetation indicated to remain in place against unnecessary cutting, breaking or skinning of roots, skinning or bruising of bark, smothering of trees by stockpiling construction materials or excavated materials within drip line, excess foot or vehicular traffic, or parking of vehicles by implementing the tree protection plan.
- G. Provide additional protection measures throughout the life of the Contract as follows:
 1. Water trees and other vegetation to remain within limits of contract work as required to maintain their health during course of construction operations.
 2. Vegetation Damage Control:
 - a. Protect all existing trees and vegetation to remain from foliage, trunk, and root damage.
 - b. Provide tree protection fencing and maintain existing conditions around trees, shrubs or other vegetation, and where shown on Plans to protect such areas from damage of any nature caused by construction operations.
 - c. Prior to beginning work, submit a tree protection plan prepared by a certified arborist for the existing trees to remain on site.
- H. Contractor can anticipate encountering a large quantity of cobbles and boulders through-out the work zone. Contractor can observe cobbles and boulders removed from the Phase 1 Maintenance Building sitework north and west of the existing Maintenance Building as an example of the type and size of cobbles and boulders that may be encountered.

ADDENDUM 1
NISQUALLY STATE PARK
NEW FULL SERVICE PARK – PHASE 2

1.4 SUBMITTALS

- A. Prior to beginning work the Contractor shall submit a tree protection plan indicating work areas, haul routes, and the existing trees and vegetation designated on Plans to remain on site.

PART 2 - PRODUCTS – PRODUCTS (NOT USED)

PART 3 - EXECUTION

3.1 TYPE 1 CLEARING

- A. Type 1 Clearing applies to all work except the work in the Schedule B Bid Item “Roadway Improvements”.
- B. General: Remove trees, shrubs, grass and other organic material, or obstructions as required to permit installation of new construction. Remove similar items elsewhere on site or premises as specifically indicated. Remove as specified herein and on Plans.
- C. Fell trees only within the area to be cleared and verify all trees to be cleared with Owner’s Representative.
- D. Leave standing any trees or native growth indicated by the Owner’s Representative.
- E. Salvage conifer trees of sufficient caliper (diameter) and length to meet the requirements of “Landscape Logs” as defined in the Plans. All conifer trees in excess of the “Landscape Logs” requirements shall be Chipped.
- F. Protect by fencing where indicated on Plans and where directed by the Owner’s Representative, all trees or native growth from any damage caused by construction operations.
- G. Sawcut minor roots and branches of trees within ½” of rootwad/trunk indicated to remain where such roots and branches obstruct installation of new construction.
- H. All trees and branches resulting from Type 1 Clearing shall be Chipped and stored for used as “Wood Chips” in the Project.

3.2 TYPE 2 CLEARING

- A. Type 2 Clearing applies to all work in the Schedule B Bid Item “Roadway Improvements”.
- B. The intent of Type 2 Clearing is to remove trees within the Type 2 Clearing Zone except trees identified by Owner to be saved in place. These trees to remain will be identified prior to the Bidding period and Post Notice-to-Proceed period by a Blue spray paint dot 5’-7’ above the existing grade. All trees identified with an Orange spray paint dot 5’-7’ above the existing grade and within the 12 foot work zone on both sides of the apparent road centerline shall be cleared. Trees identified by Owner to be selectively cleared (Orange dot) shall be safely cut at the top of the root flare or one foot above the existing grade whichever is lower.

ADDENDUM 1
NISQUALLY STATE PARK
NEW FULL SERVICE PARK – PHASE 2

- C. All trees and branches resulting from Type 2 Clearing shall be Chipped and stored for use as “Wood Chips” in the Project.

3.3 TYPE 3 CLEARING

- A. All trees and branches resulting from Type 3 Clearing shall be Chipped and stored for use as Wood Chips in the Project. It is the responsibility of the Contractor to provide sufficient quantities of “Wood Chip” from on-site Clearing operations or imported Wood Chips to fulfill plan requirements.

3.4 SELECTIVE CLEARING

- A. This work includes the trees to be selectively cleared that are located outside of the Work Area/Clearing Limits. These trees identified by Owner to be selectively cleared will be marked with Orange spray paint prior to the Bidding period and Post Notice-to-Proceed on the tree trunk approximately 5 to 7 feet above the existing grade. These Trees are not shown on the Plans but shall be assessed by the Contractor. Tree size, condition, species, quantities, orientation, and all Tree characteristics shall be assessed by the Contractor in the field prior to Bid Submission.

Trees identified by Owner to be selectively cleared shall be safely cut at the top of the root flare or one foot above the existing grade whichever is lower. Trees shall be fell in a direction that does not impact existing and contract improvements. Trees to be selectively cleared shall be fell in a position so the fallen Tree is in full contact with the existing grade and not in a hazardous position as determined by the Owner. Selectively cleared trees that have been felled in a hazardous position shall be further cut in place into tree segments so the felled tree is no longer hazardous as determined by the Owner. Selectively cleared trees are not required to be removed from the site. No part of a fallen tree shall be located within the project work zone.

3.5 TYPE 1 GRUBBING

- A. Type 1 Grubbing applies to all work except work in the Schedule B Bid Item “Roadway Improvements”.
- B. Grub to a depth of twelve inches (12”) below the existing grade per Geotechnical Report to remove all sod, grass, organic soils/material and all stumps, root wads, large roots (larger than 1” diameter), buried logs and other organic material under proposed aggregates, paving, and structures. Root wads shall be Chipped and stored on site to be used as Wood Chips in the Project. All organic soils from Type 1 Grubbing operations shall be placed in the Owner provided Disposal Area per Plans.
- C. Grub deep enough to remove all stumps, root wads, large roots (larger than 1” diameter), buried logs, organic soils, and other organic material in landscape areas.
- D. Grub all areas prior to performing excavation operations:
 - 1. As shown on Plans and where indicated by the Owner’s Representative.
 - 2. Where unsuitable material is removed, or structures built.

ADDENDUM 1
NISQUALLY STATE PARK
NEW FULL SERVICE PARK – PHASE 2

3. Upon which embankments will be placed.

3.6 TYPE 2 GRUBBING

- A. Type 2 Grubbing applies to all Grubbing work in the Schedule B Bid Item “Roadway Improvements”.
- B. The intent of Type 2 Grubbing is to remove grass, leaves, branches, and all organic matter within the Type 2 Grubbing Zone resulting in exposure of the mineral soil in the Travel Lane and Shoulder. Surface and subsurface roots within the Type 2 Grubbing Zone are not required to be removed/grubbed.
- C. The anticipated depth of grubbing for Type 2 Grubbing is between 1”-3”.

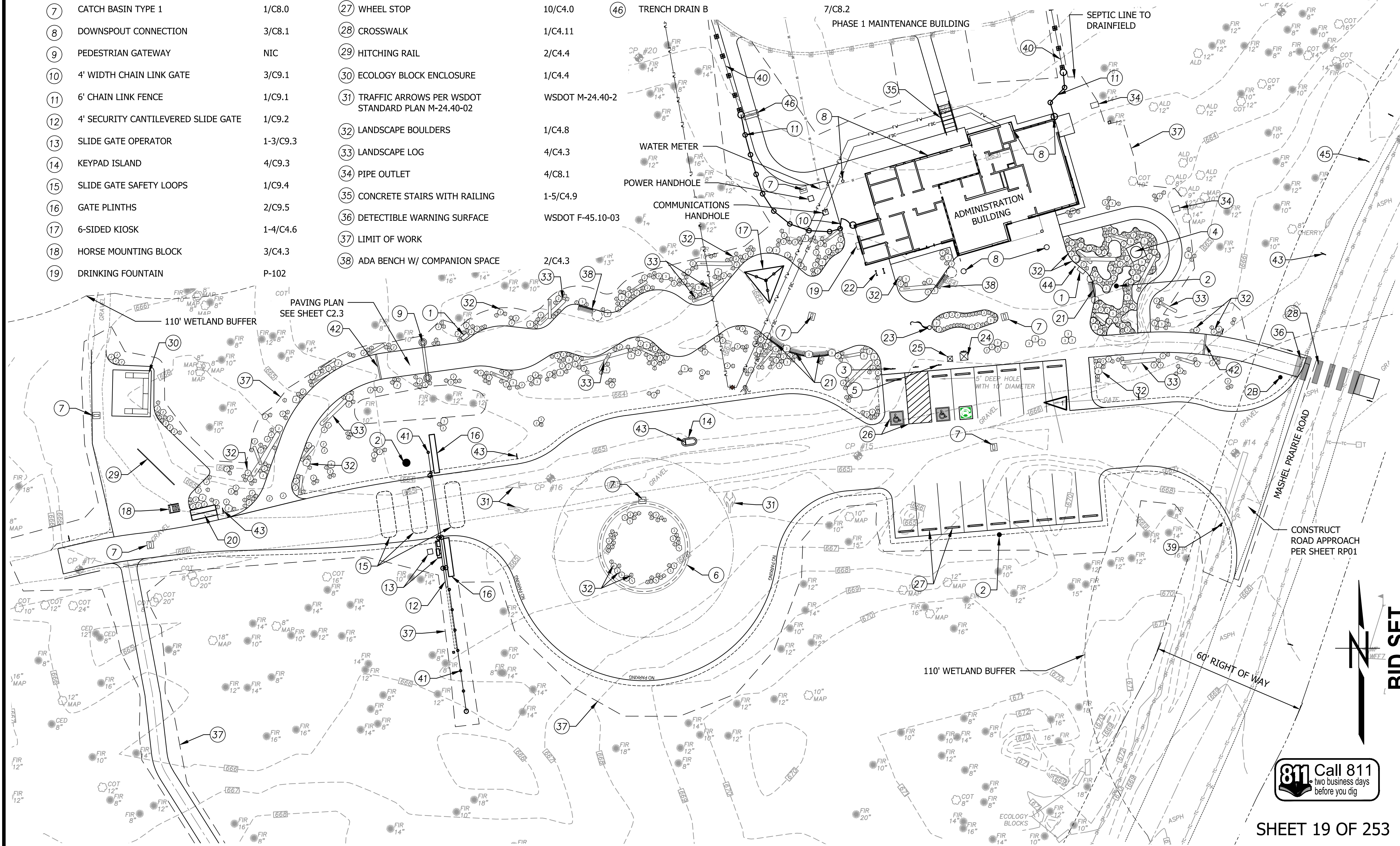
3.7 CHIPPING OF CLEARING AND GRUBBING MATERIALS

- A. Contractor shall take possession of all cleared and grubbed organic material and process this organic material into Wood Chips meeting WSDOT section 2-01.2(3) Disposal Method No. 3 - Chipping. Wood Chips shall be Hog Fuel as processed by Tub Grinder or similar on-site processing equipment and range in size from 6 inches to ½ inch with a thickness no greater than ½”.
- B. Contractor shall coordinate the timing and location of the Chipping operation with Owner as well as the storage location of Wood Chips.

END OF SECTION

CONSTRUCTION LEGEND & NOTES

KEY	NOTE	DETAIL/SHEET REF.	KEY	NOTE	DETAIL/SHEET REF.	KEY	NOTE	DETAIL/SHEET REF.
1	INTERPRETIVE SIGN	NIC	20	RECTANGULAR KIOSK	1-5/C4.10	39	STOP SIGN	1/C4.5B
2	CAMERA/LIGHT POLE AND CONCRETE BASE	A/E602	21	ADA BENCH	1/C4.3	40	TEMPORARY SECURITY FENCING	1/D2.2
2B	SOLAR LIGHT POLE AND CONCRETE BASE	A/E604	22	BIKE LOOPS	3/C4.3	41	4' CHAIN LINK FENCE	4/C9.1
3	VAN ACCESSIBLE PARKING SIGN	5/C4.4	23	FLAG POLE	1/C4.5	42	TRENCH DRAIN	3/C8.2
4	WELCOME FIGURE FOOTING	S4.0	24	DISCOVER PASS KIOSK	OFCI	43	SIGNAGE	C2.4
5	ACCESSIBLE PARKING SIGN	5/C4.4	25	ELECTRIC VEHICLE CHARGING STATION	E102	44	AUDIO POST	NIC
6	CEMENT CONCRETE ROLLED CURB	8/C4.0	26	PARKING LOT STRIPING	6/C4.4	45	CROSSING AHEAD SIGN	1/C4.5
7	CATCH BASIN TYPE 1	1/C8.0	27	WHEEL STOP	10/C4.0	46	TRENCH DRAIN B	7/C8.2
8	DOWNSPOUT CONNECTION	3/C8.1	28	CROSSWALK	1/C4.11			
9	PEDESTRIAN GATEWAY	NIC	29	HITCHING RAIL	2/C4.4			
10	4' WIDTH CHAIN LINK GATE	3/C9.1	30	ECOLOGY BLOCK ENCLOSURE	1/C4.4			
11	6' CHAIN LINK FENCE	1/C9.1	31	TRAFFIC ARROWS PER WSDOT STANDARD PLAN M-24.40-02	WSDOT M-24.40-2			
12	4' SECURITY CANTILEVERED SLIDE GATE	1/C9.2	32	LANDSCAPE BOULDERS	1/C4.8			
13	SLIDE GATE OPERATOR	1-3/C9.3	33	LANDSCAPE LOG	4/C4.3			
14	KEYPAD ISLAND	4/C9.3	34	PIPE OUTLET	4/C8.1			
15	SLIDE GATE SAFETY LOOPS	1/C9.4	35	CONCRETE STAIRS WITH RAILING	1-5/C4.9			
16	GATE PLINTHS	2/C9.5	36	DETECTIBLE WARNING SURFACE	WSDOT F-45.10-03			
17	6-SIDED KIOSK	1-4/C4.6	37	LIMIT OF WORK				
18	HORSE MOUNTING BLOCK	3/C4.3	38	ADA BENCH W/ COMPANION SPACE	2/C4.3			
19	DRINKING FOUNTAIN	P-102						



CAD NO.	4/29/2024	DATE
		APP.
		INT.
		REVISONS
ADDENDUM #1 -INTERPRETIVE SIGNAGE EDITED TO NIC TO MATCH SIGNAGE PLANS		
		NO.

ACTION	BY	DATE
DESIGNED	BD	1/8/2024
DRAWN	AD,JH	1/8/2024
CHECKED (FIELD)	BD	
CHECKED (HDQTS.)		



REGISTERED STAMP

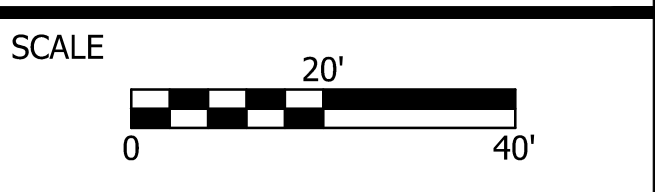
WASHINGTON
STATE
PARKS
AND
RECREATION
COMMISSION



NISQUALLY
STATE PARK

NEW FULL SERVICE
PARK - PHASE 2

SITE PLAN ADMIN
BUILDING
A-C2.2



PARKS FILE#

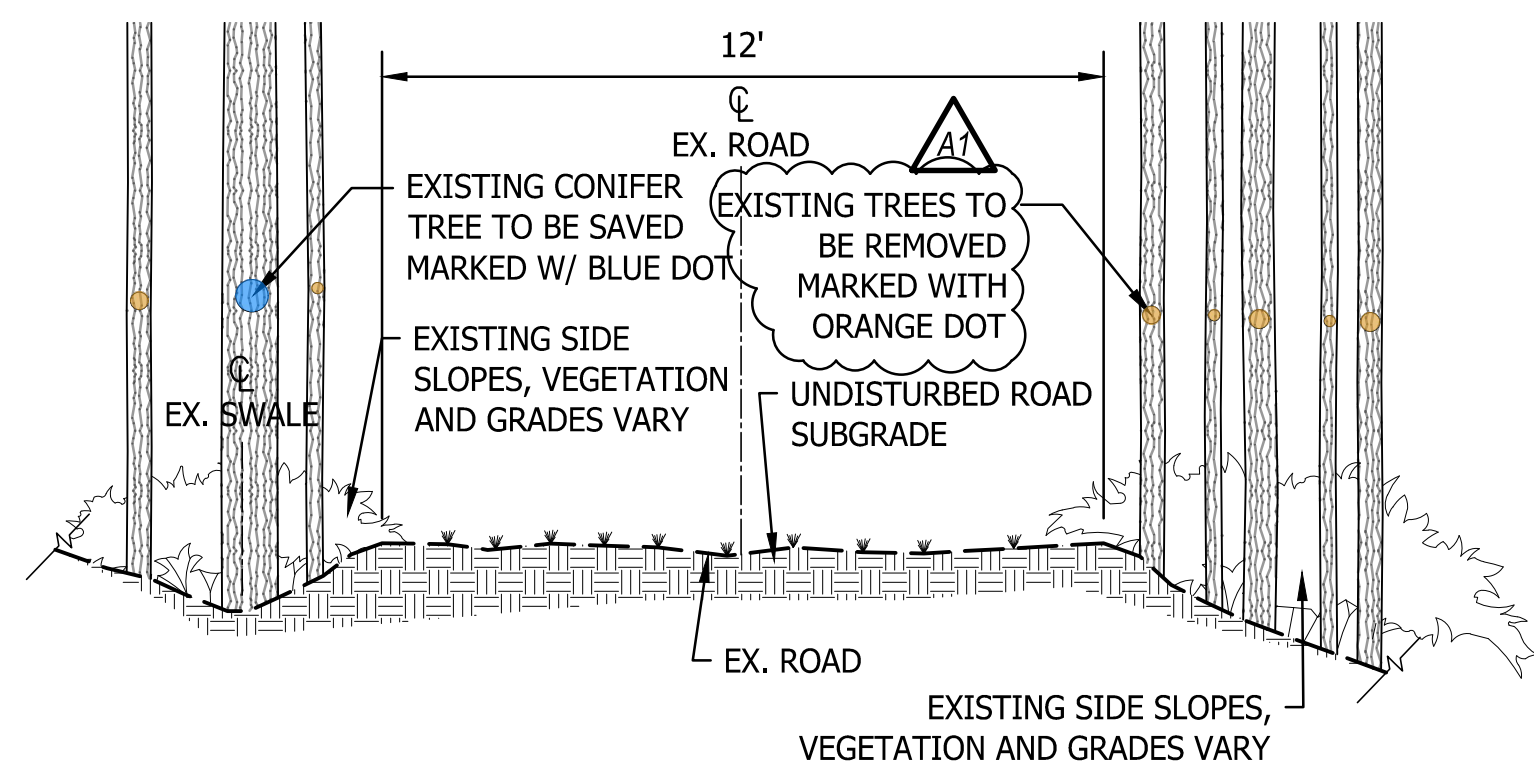
811 Call 811
two business days
before you dig

SHEET 19 OF 253

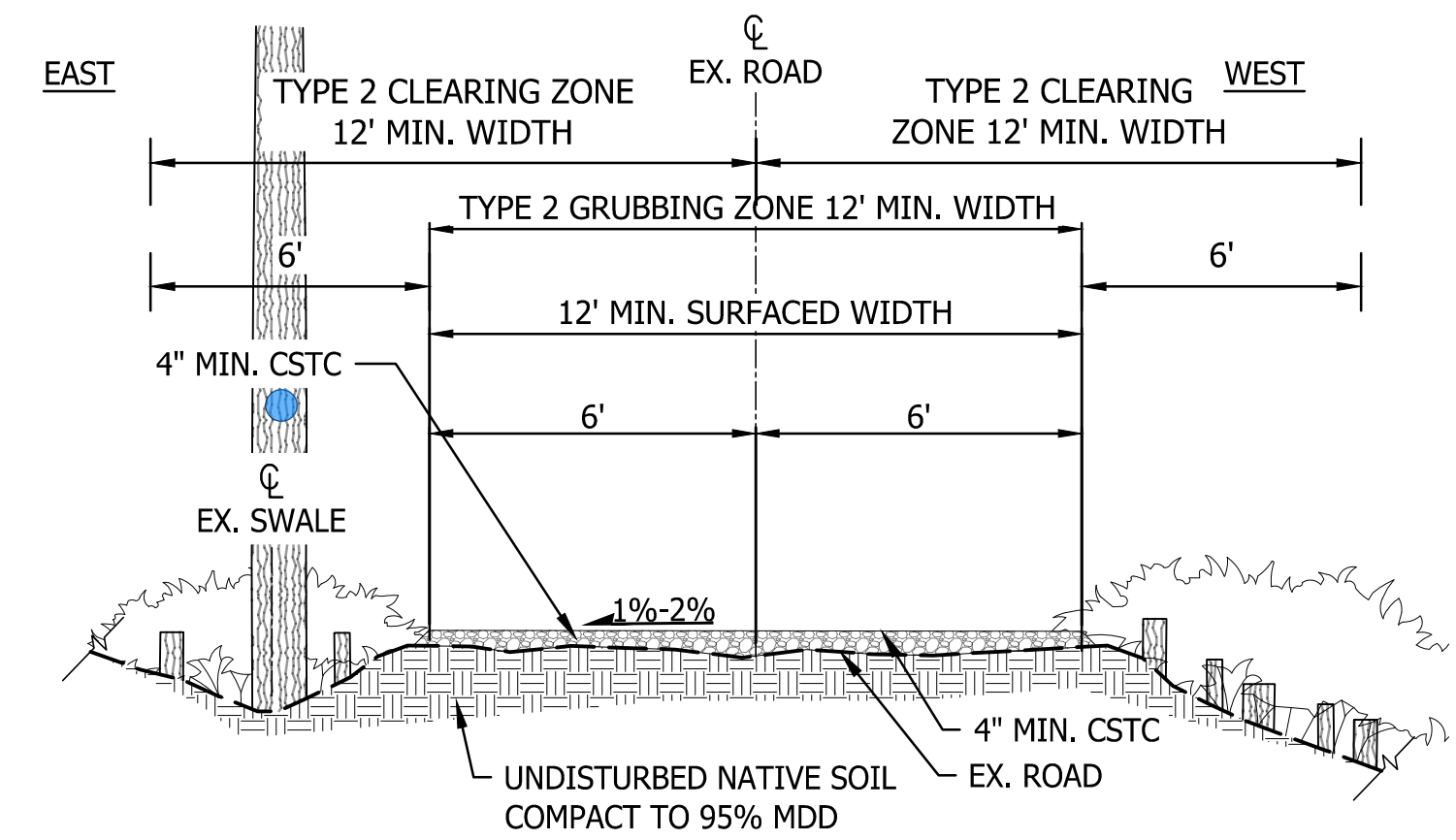
BID SET

ROADWAY TREATMENT NOTES:

1. ALL GRUBBING AND EXCAVATIONS SHALL BE DISPOSED OF IN ON SITE DISPOSAL AREA
2. REMOVE GRASS, LEAVES, AND VEGETATIVE MATTER FROM EXISTING GRAVEL ROAD, IN TYPE 2 GRUBBING ZONE.
3. CLEANLY CUT TREES AT 1' ABOVE GRADE IN TYPE 2 CLEARING ZONE.
4. OWNER WILL DEFINE LOCATION OF PULL-OUTS AND PASSIVE REST AREAS.
5. OWNER WILL MARK TREES TO BE SAVED WITHIN CLEARING ZONE WITH BLUE SPRAY PAINT.

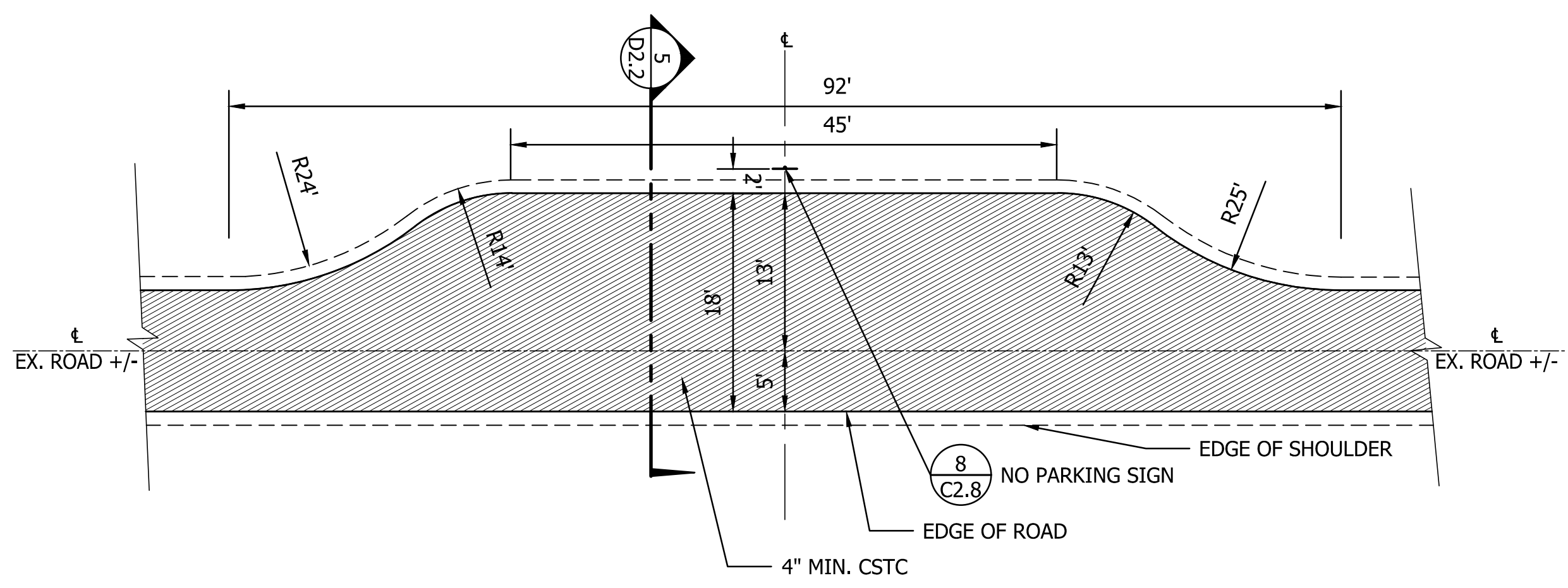


1 REPRESENTATIVE EXISTING CONDITIONS
D2.2 SCALE: 1/4" = 1'-0"

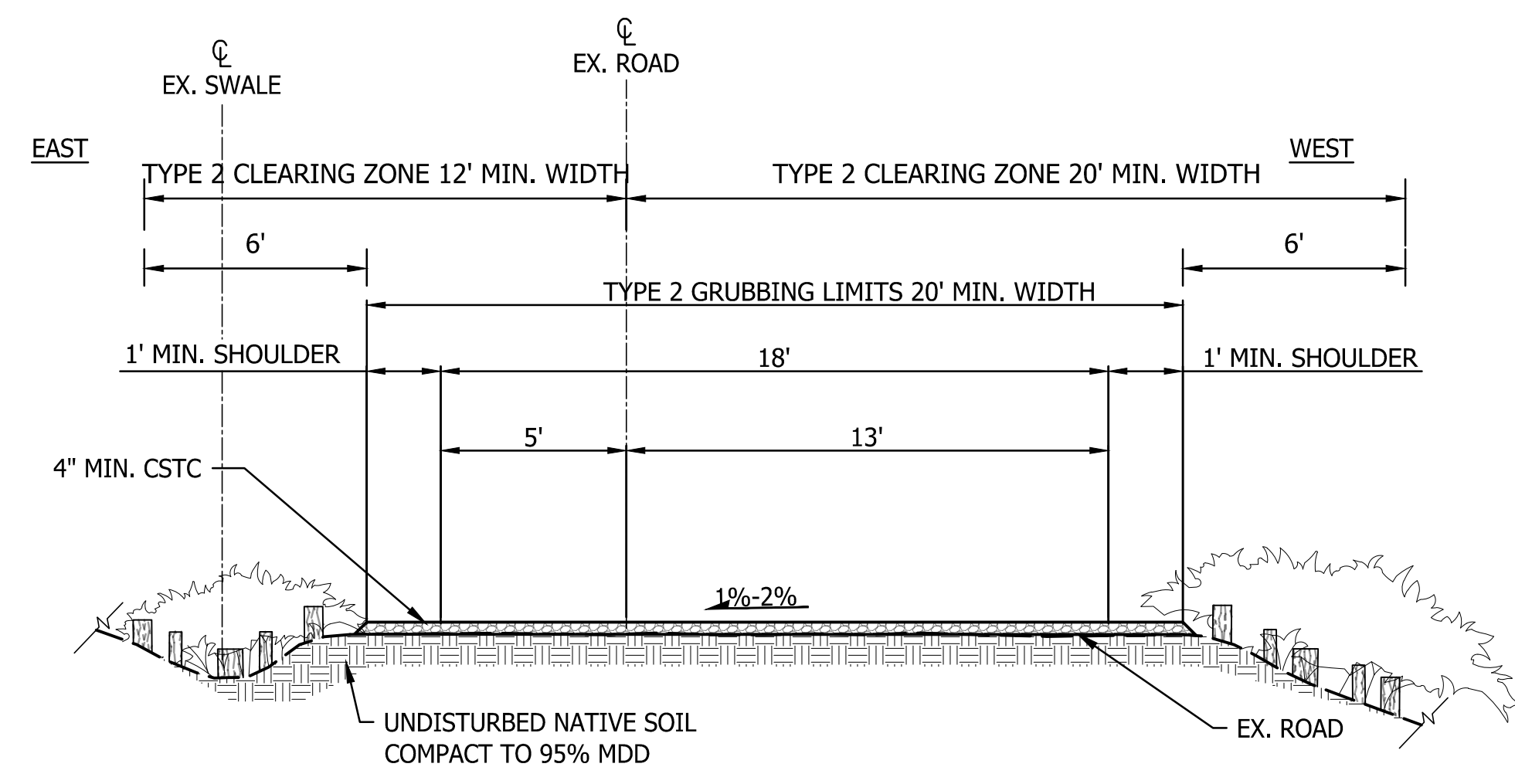


2 TREATMENT B: ROADWAY IMPROVEMENTS
D2.2 SCALE: 1/4" = 1'-0"

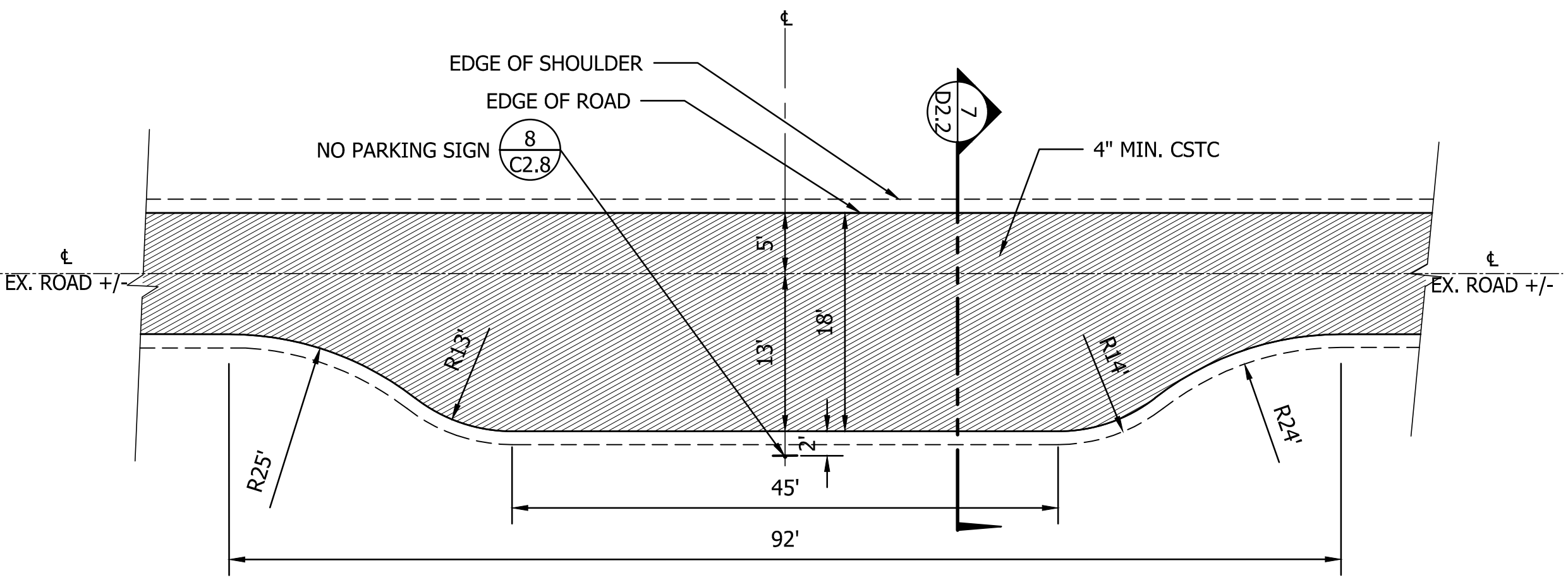
3 NOT USED
D2.2 SCALE: 1/2" = 1'-0"



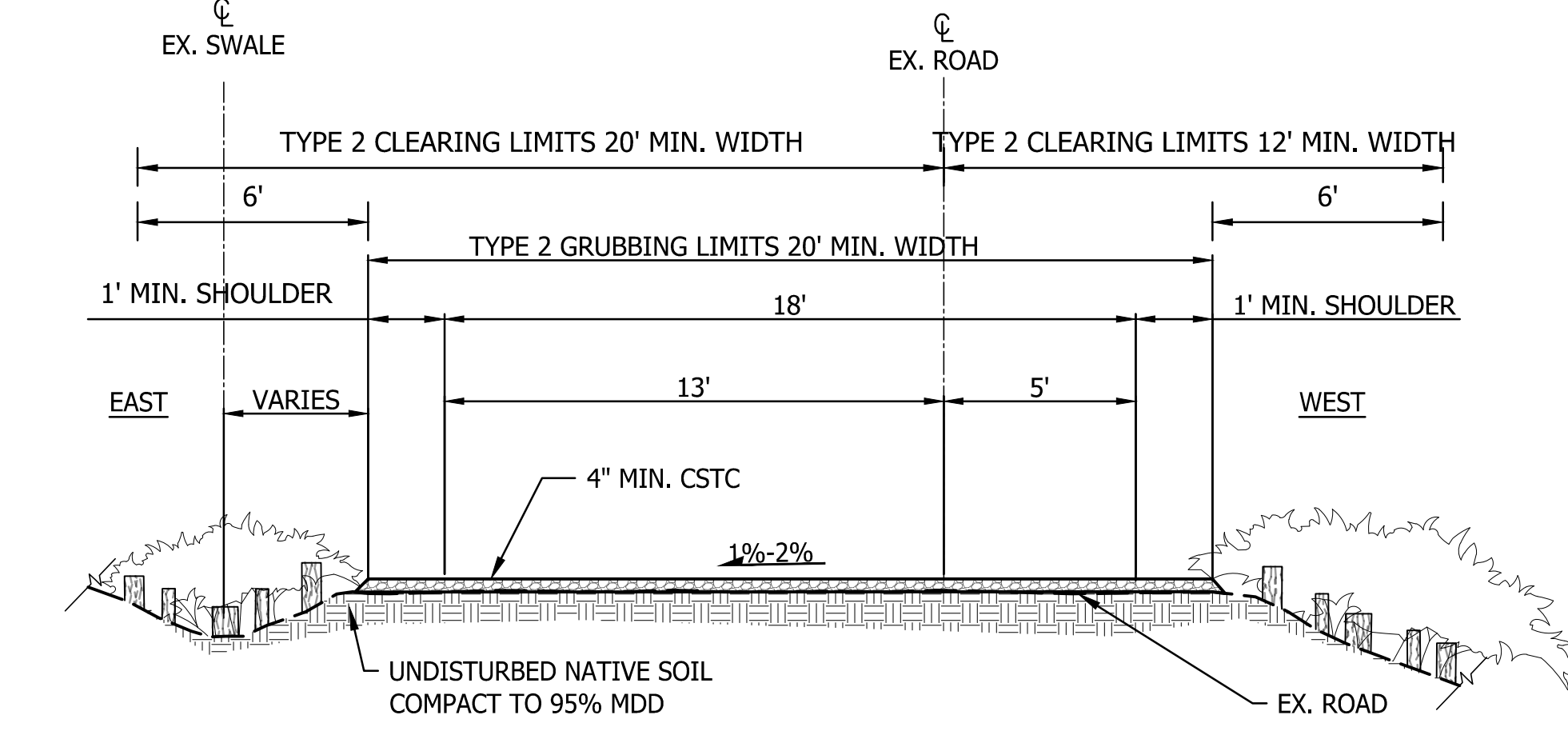
4 TREATMENT C: PULL OUT NORTH PLAN
D2.2 SCALE: 1" = 10'-0"



5 TREATMENT C: PULLOUT NORTH SECTION
D2.2 SCALE: 1/4" = 1'-0"



6 TREATMENT D: PULL OUT SOUTH PLAN
D2.2 SCALE: 1" = 10'-0"



7 TREATMENT D: PULLOUT SOUTH SECTION
D2.2 SCALE: 1/4" = 1'-0"

CAD NO.	4/29/2024	DATE
APP.		
INT.		
REVISIONS		
ADDENDUM #1		NO.

ACTION	BY	DATE
DESIGNED	BD	1/8/2024
DRAWN	AD,JH	1/8/2024
CHECKED (FIELD)	BD	
CHECKED (HDQTS.)		



WASHINGTON STATE PARKS AND RECREATION COMMISSION

NISQUALLY STATE PARK

NEW FULL SERVICE PARK - PHASE 2

ROAD DETAILS NISQUALLY/OHOP ACCESS B-D2.2


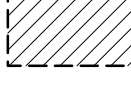


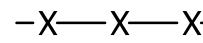

SCALE AS SHOWN

PARKS FILE#

BID SET

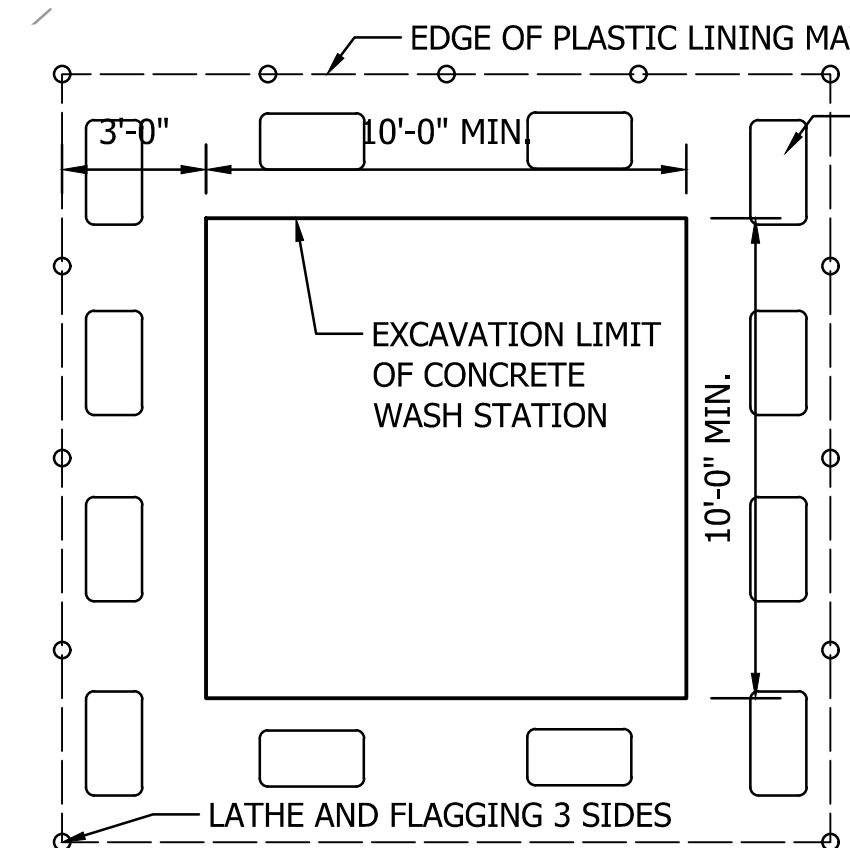
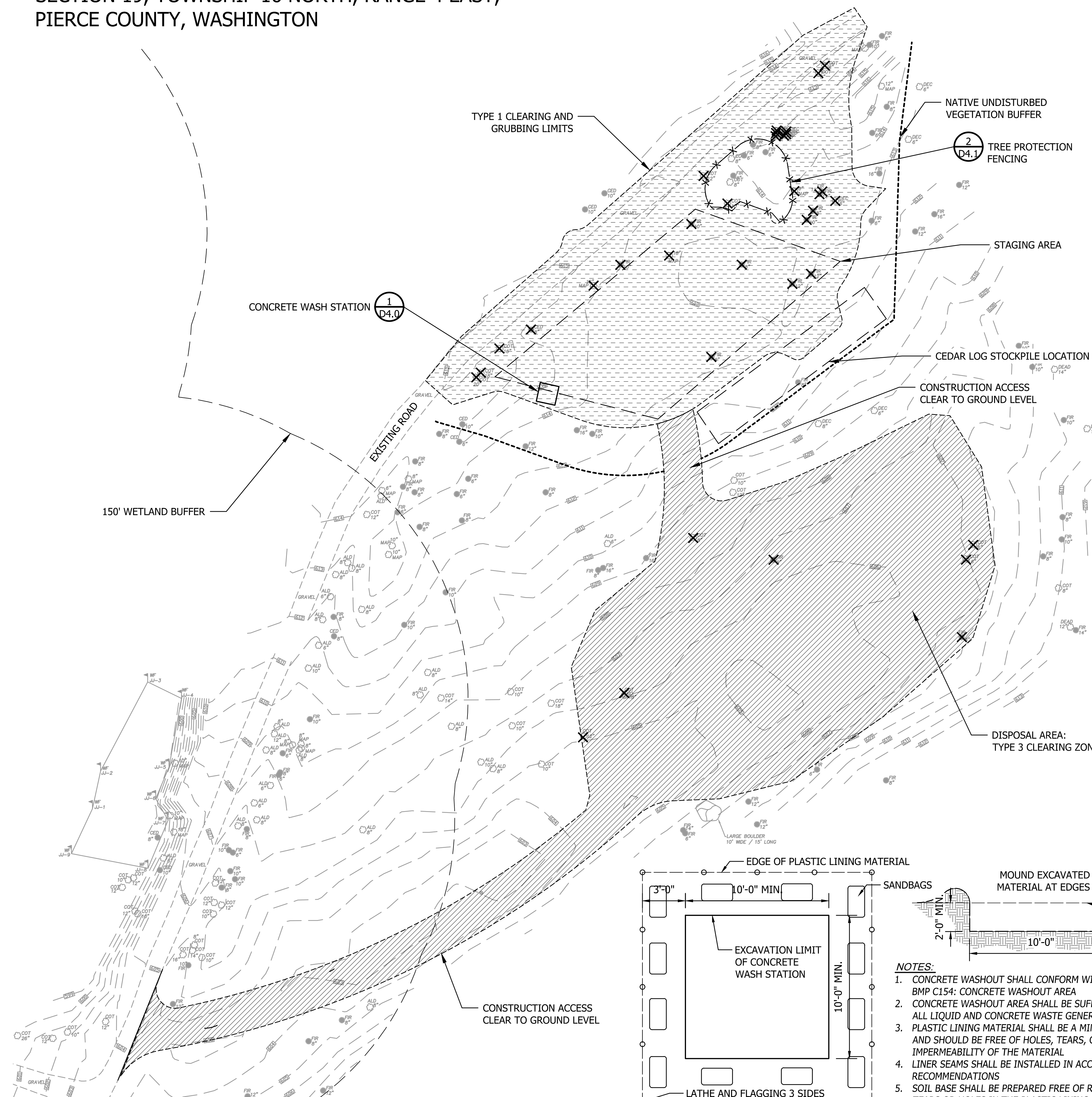
SECTION 19, TOWNSHIP 16 NORTH, RANGE 4 EAST,
PIERCE COUNTY, WASHINGTON

DEMO & TESC LEGEND:

-  TYPE 1 CLEARING AND GRUBBING: CLEAR & GRUB TO 12" DEPTH AND DISPOSE IN DISPOSAL AREA (24,900 +/- SF)
-  TYPE 3 CLEARING (36,300 +/- SF)
-  CUT AND CHIP EXISTING TREES, WOOD CHIPS TO BE STOCKPILED ON SITE FOR LATER USE. (35 +/- TREES)
-  25' NATIVE UNDISTURBED VEGETATION BUFFER DOWN SLOPE EDGE, PER BMP C234
-  TREE PROTECTION FENCE
-  STAGING AREA

NOTES:

1. QUANTITIES PROVIDED FOR CONTRACTOR INFORMATION ONLY. CONTRACTOR TO DERIVE THEIR OWN QUANTITIES.
2. BOULDERS DISCOVERED DURING GRUBBING AND EXCAVATION THAT ARE LARGER THAN 2' DIA. ARE TO BE SALVAGED AND STOCKPILED ON SITE FOR LATER USE. SMALLER BOULDERS ARE TO BE DISPOSED OF IN ON SITE DISPOSAL AREA.
3. ORGANIC AND MINERAL SOIL TO BE PLACED ON TOP OF DISPOSAL AREA.
4. APPROVAL OF THE CONSTRUCTION SWPPP DOES NOT CONSTITUTE AN APPROVAL OF PERMANENT ROAD OR DRAINAGE DESIGN (E.G., SIZE AND LOCATION OF ROADS, PIPES, RESTRICTIONS, CHANNELS, RETENTION/DETENTION/INFILTRATION FACILITIES, UTILITIES, ETC.)
5. THE IMPLEMENTATION OF THIS CONSTRUCTION SWPPP AND THE CONSTRUCTION, MAINTENANCE, REPLACEMENT, AND UPGRADING OF THESE CONSTRUCTION SWPPP FACILITIES IS THE RESPONSIBILITY OF THE CONTRACTOR UNTIL ALL CONSTRUCTION IS COMPLETED AND APPROVED AND VEGETATION/LANDSCAPING IS ESTABLISHED.
6. THE BOUNDARIES OF THE CLEARING LIMITS SHOWN ON THIS PLAN SHALL BE CLEARLY FLAGGED IN THE FIELD PRIOR TO CONSTRUCTION. DURING THE CONSTRUCTION PERIOD, NO DISTURBANCE BEYOND THE FLAGGED CLEARING LIMITS SHALL BE PERMITTED. THE FLAGGING SHALL BE MAINTAINED BY THE CONTRACTOR FOR THE DURATION OF CONSTRUCTION.
7. THE CONSTRUCTION SWPPP FACILITIES SHOWN ON THIS PLAN MUST BE CONSTRUCTED IN CONJUNCTION WITH ALL CLEARING AND GRADING ACTIVITIES, AND IN SUCH A MANNER AS TO INSURE THAT SEDIMENT AND SEDIMENT LADEN WATER DO NOT ENTER THE DRAINAGE SYSTEM, ROADWAYS, OR VIOLATE APPLICABLE WATER STANDARDS.
8. THE CONSTRUCTION SWPPP FACILITIES SHOWN ON THIS PLAN ARE THE MINIMUM REQUIREMENTS FOR ANTICIPATED SITE CONDITIONS. DURING THE CONSTRUCTION PERIOD, THESE CONSTRUCTION SWPPP FACILITIES SHALL BE UPGRADED AS NEEDED FOR UNEXPECTED STORM EVENTS AND TO ENSURE THAT SEDIMENT AND SEDIMENT-LADEN WATER DO NOT LEAVE THE SITE.
9. THE CONSTRUCTION SWPPP FACILITIES SHALL BE INSPECTED DAILY BY THE CONTRACTOR AND MAINTAINED AS NECESSARY TO ENSURE THEIR CONTINUED FUNCTIONING.
10. THE CONSTRUCTION SWPPP FACILITIES ON INACTIVE SITES SHALL BE INSPECTED AND MAINTAINED A MINIMUM OF ONCE A MONTH OR WITHIN THE 48 HOURS FOLLOWING A MAJOR STORM EVENT.
11. CEDAR LOGS GREATER THAN 6" DIA TO BE CUT INTO 12' SECTIONS AND STOCKPILED IN THE DESIGNATED AREA. STOCKPILED LOGS ARE TO BE PLACED AS TO NOT MOVE UNDER HUMAN PRESSURE.



- NOTES:
1. CONCRETE WASHOUT SHALL CONFORM WITH PIERCE COUNTY STORMWATER MANUAL BMP C154: CONCRETE WASHOUT AREA
 2. CONCRETE WASHOUT AREA SHALL BE SUFFICIENT QUANTITY AND VOLUME TO CONTAIN ALL LIQUID AND CONCRETE WASTE GENERATED BY WASHOUT OPERATIONS.
 3. PLASTIC LINING MATERIAL SHALL BE A MINIMUM OF 10 MIL POLYETHYLENE SHEETING AND SHOULD BE FREE OF HOLES, TEARS, OR OTHER DEFECTS THAT COMPROMISE THE IMPERMEABILITY OF THE MATERIAL
 4. LINER SEAMS SHALL BE INSTALLED IN ACCORDANCE WITH MANUFACTURER'S RECOMMENDATIONS
 5. SOIL BASE SHALL BE PREPARED FREE OF ROCKS OR OTHER DEBRIS THAT MAY CAUSE TEARS OR HOLES IN THE PLASTIC LINING MATERIAL.

CONCRETE WASH STATION
SCALE: 1/4" = 1'-0"



CAD NO.	
DATE	4/29/2024
APP.	
INT.	
REVISONS	
NO.	ADDENDUM #1

ACTION	BY	DATE
DESIGNED	BD	1/8/2024
DRAWN	AD,JH	1/8/2024
CHECKED (FIELD)	BD	
CHECKED (HDQTS.)		



REGISTERED STAMP

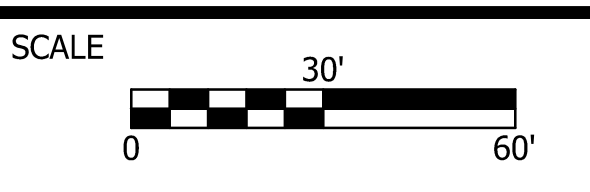
WASHINGTON
STATE
PARKS
AND
RECREATION
COMMISSION



NISQUALLY
STATE PARK

NEW FULL SERVICE
PARK - PHASE 2

DEMO & TESC PLAN -
BUS PARKING
B-D4.0



PARKS FILE#

BID SET

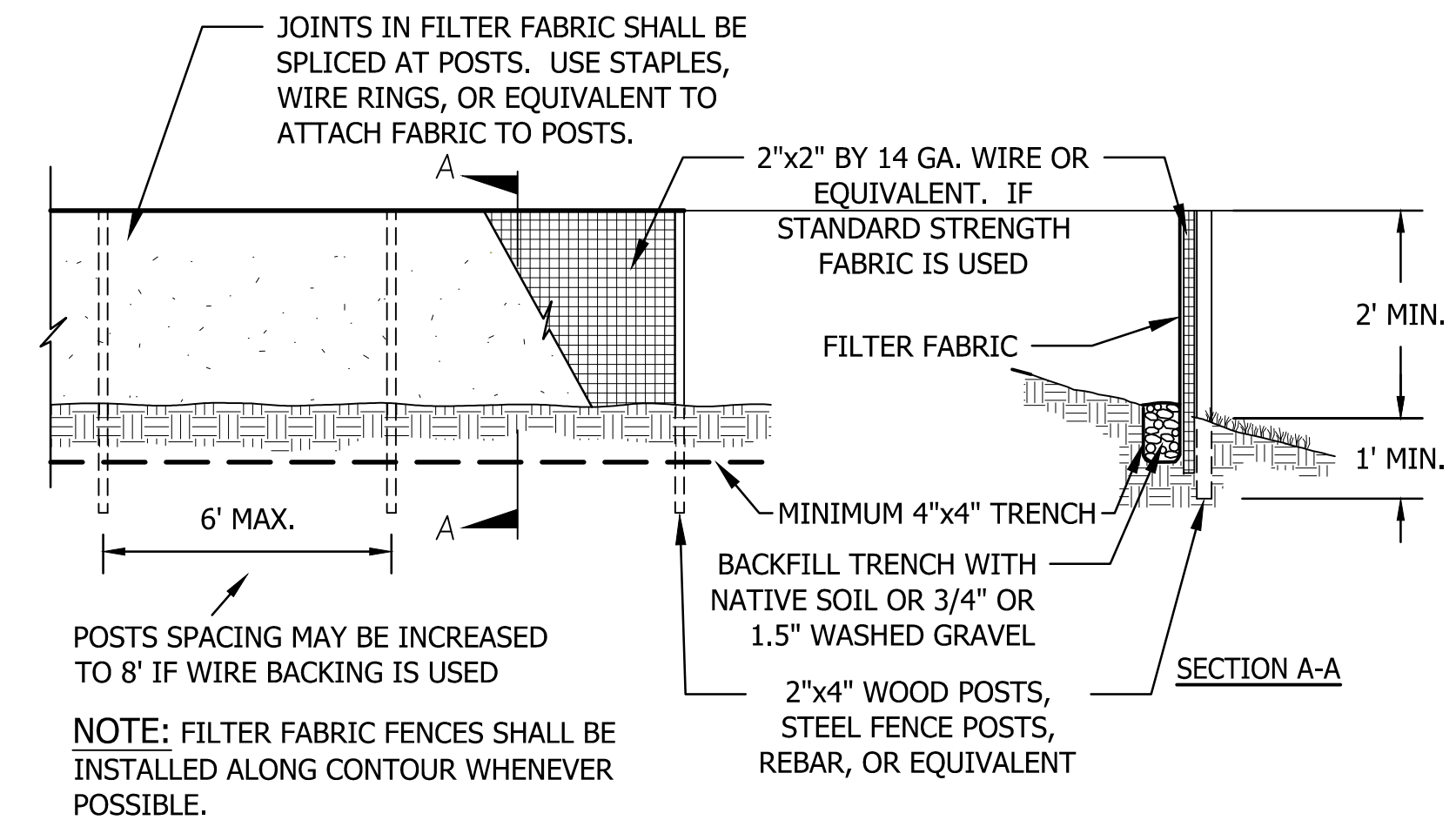
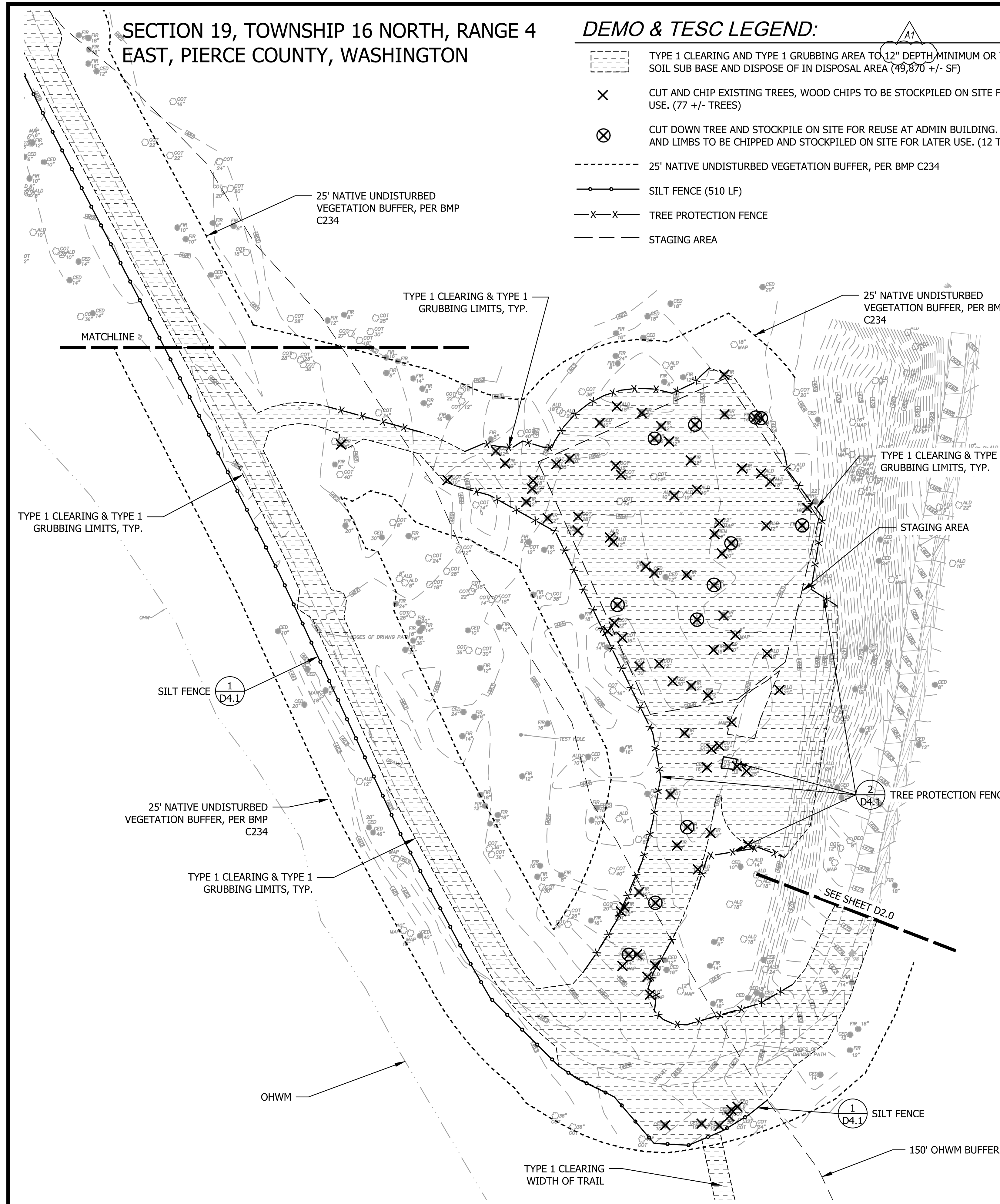
SECTION 19, TOWNSHIP 16 NORTH, RANGE 4
EAST, PIERCE COUNTY, WASHINGTON

DEMO & TESC LEGEND:

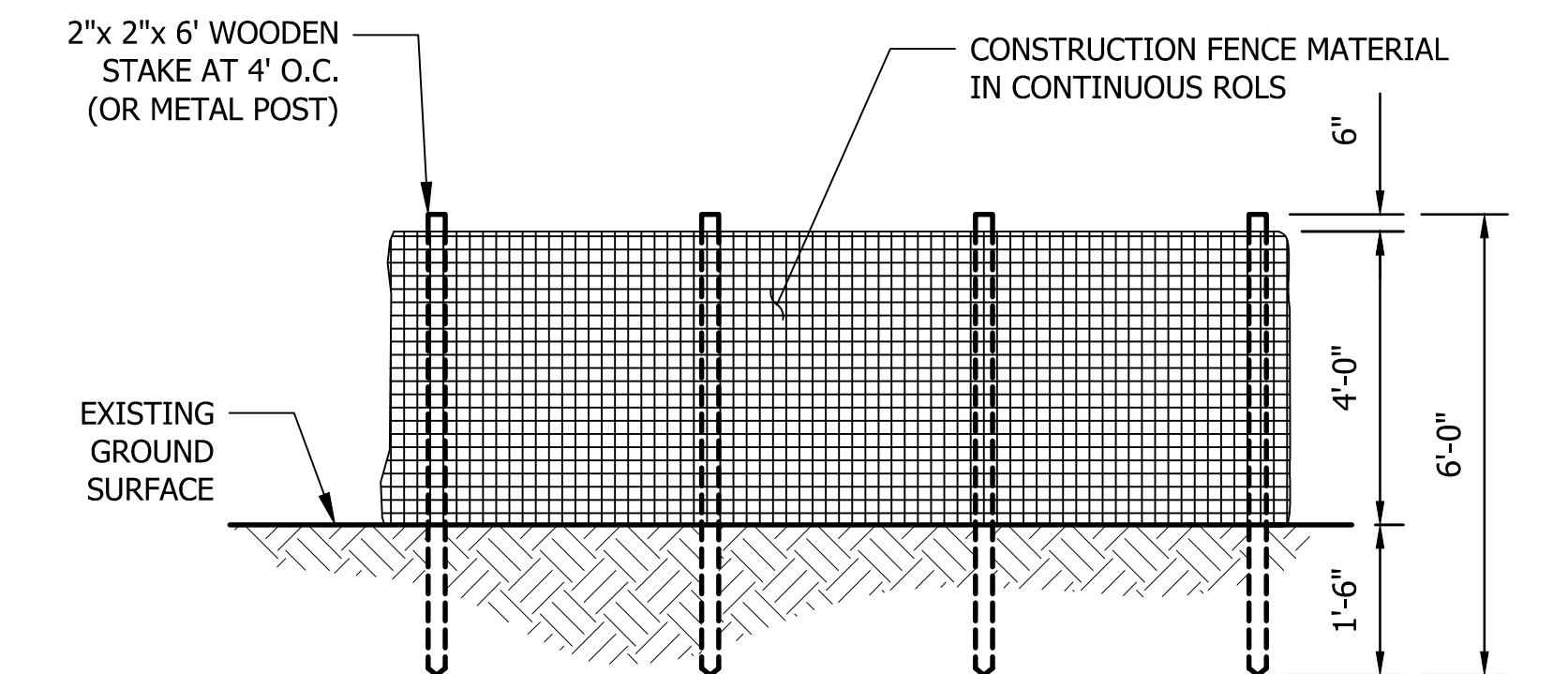
- TYPE 1 CLEARING AND TYPE 1 GRUBBING AREA TO 12" DEPTH MINIMUM OR TO MINERAL SOIL SUB BASE AND DISPOSE OF IN DISPOSAL AREA (49,870 +/- SF)
- CUT AND CHIP EXISTING TREES, WOOD CHIPS TO BE STOCKPILED ON SITE FOR LATER USE. (77 +/- TREES)
- CUT DOWN TREE AND STOCKPILE ON SITE FOR REUSE AT ADMIN BUILDING. ROOTWADS AND LIMBS TO BE CHIPPED AND STOCKPILED ON SITE FOR LATER USE. (12 TREES)
- 25' NATIVE UNDISTURBED VEGETATION BUFFER, PER BMP C234
- SILT FENCE (510 LF)
- TREE PROTECTION FENCE
- STAGING AREA

NOTES:

1. QUANTITIES PROVIDED FOR CONTRACTOR INFORMATION ONLY. CONTRACTOR TO DERIVE THEIR OWN QUANTITIES.
2. BOULDERS DISCOVERED DURING GRUBBING AND EXCAVATION THAT ARE LARGER THAN 2' DIA ARE TO BE SALVAGED AND STOCKPILED ON SITE FOR LATER USE. SMALLER BOULDERS ARE TO BE DISPOSED OF IN ON SITE DISPOSAL AREA.
3. TREES MARKED TO BE SALVAGED AND STOCKPILED FOR USE IN THE SITE PLAN ARE TO BE HANDLED WITH CARE AS TO NOT DAMAGE THE TREES BARK.
4. ANY DAMAGE SHALL BE REPAIRED IMMEDIATELY.
5. IF CONCENTRATED FLOWS ARE EVIDENT UPHILL OF THE FENCE, THEY MUST BE INTERCEPTED AND CONVEYED TO A SEDIMENT TRAP OR POND.
6. IT IS IMPORTANT TO CHECK THE UPHILL SIDE OF THE FENCE FOR SIGNS OF THE FENCE CLOGGING AND ACTING AS BARRIER TO FLOW AND THEN CAUSING CHANNELIZATION OF FLOWS PARALLEL TO THE FENCE. IF THIS OCCURS, REPLACE THE FENCE AND/OR REMOVE THE TRAPPED SEDIMENT.
7. SEDIMENT MUST BE REMOVED WHEN THE SEDIMENT IS 6" HIGH.
8. IF THE FILTER FABRIC HAS DETERIORATED DUE TO ULTRAVIOLET BREAKDOWN, IT SHALL BE REPLACED.
9. CONTRACTOR SHALL REMOVE ALL CLEARING, GRUBBING AND EXCAVATION MATERIAL FROM FLOOD HAZARD AREA, BELOW ELEVATION 468.60, AND DISPOSE OF IN OWNER PROVIDED DISPOSAL AREA.



1 SILT FENCE
D4.1 NOT TO SCALE



2 TREE PROTECTION FENCE
D4.1 SCALE: NTS

CAD NO.		
	4/29/2024	DATE
		APP.
		INT.
		REVISONS
ADDENDUM #1		NO.
-REVISE GRUBBING TO 12" DEPTH		
-REMOVE CEDAR TREES TO BE SALVAGED FOR TRIBE		

ACTION	BY	DATE
DESIGNED	BD	1/8/2024
DRAWN	AD,JH	1/8/2024
CHECKED (FIELD)	BD	
CHECKED (HDQTS.)		



WASHINGTON
STATE
PARKS
AND
RECREATION
COMMISSION

NISQUALLY
STATE PARK

NEW FULL SERVICE
PARK - PHASE 2

DEMO & TESC PLAN -
TRAILHEAD
B-D4.1



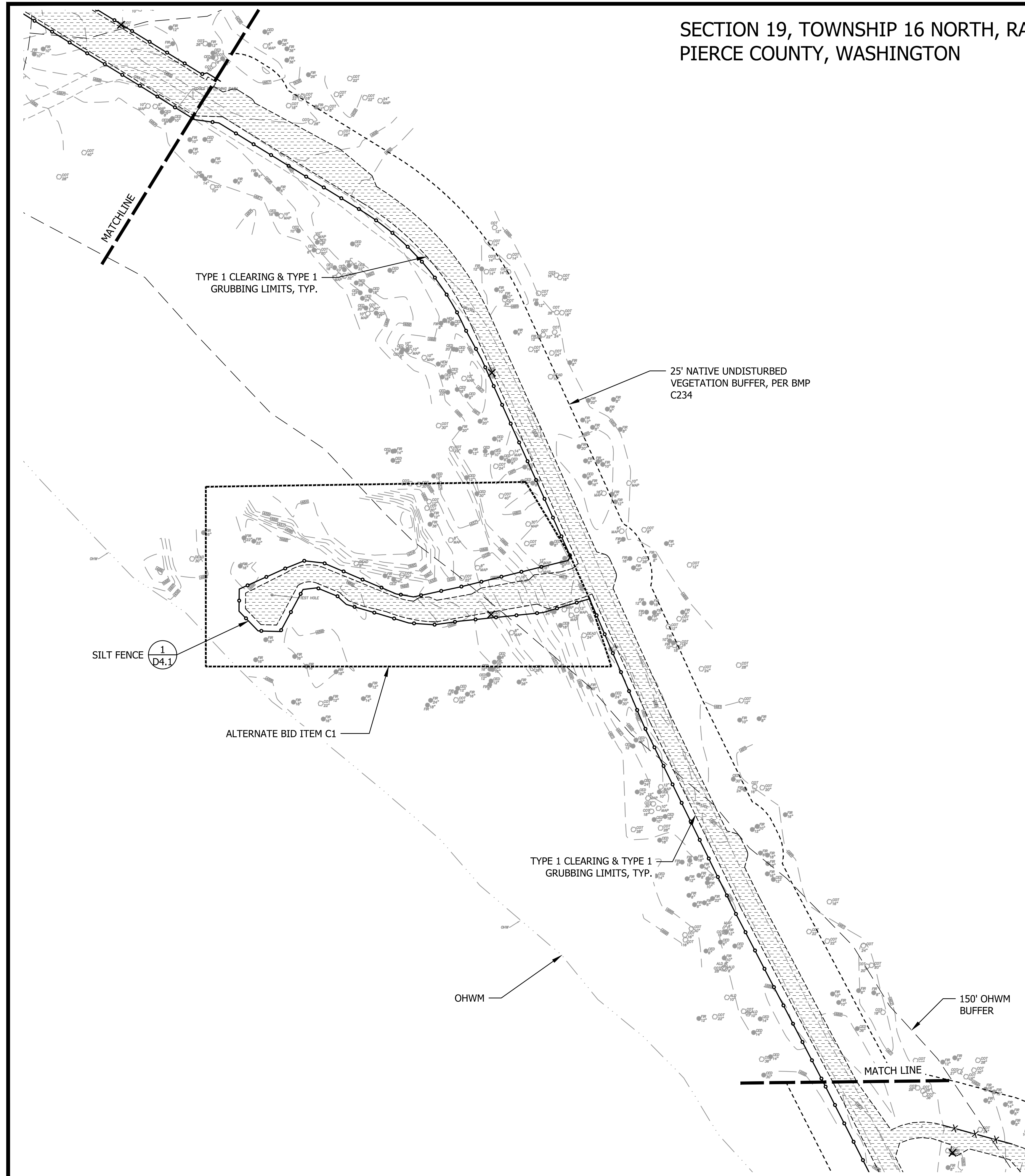
PARKS FILE#







SHEET 190 OF 253

BID SET

SECTION 19, TOWNSHIP 16 NORTH, RANGE 4 EAST,
PIERCE COUNTY, WASHINGTON



DEMO & TESC LEGEND:

-  TYPE 1 CLEARING AND TYPE 1 GRUBBING AREA TO 12" DEPTH MINIMUM OR TO MINERAL SOIL SUB BASE AND DISPOSE OF IN DISPOSAL AREA (18,220 +/- SF)
-  CUT AND CHIP EXISTING TREES, WOOD CHIPS TO BE STOCKPILED ON SITE FOR LATER USE. (2 +/- TREES)
-  25' NATIVE UNDISTURBED VEGETATION BUFFER, PER BMP C234
-  SILT FENCE (1450 LF)


NOTES:

1. QUANTITIES PROVIDED FOR CONTRACTOR INFORMATION ONLY. CONTRACTOR TO DERIVE THEIR OWN QUANTITIES.
2. BOULDERS DISCOVERED DURING GRUBBING AND EXCAVATION THAT ARE LARGER THAN 2' DIA ARE TO BE SALVAGED AND STOCKPILED ON SITE FOR LATER USE. SMALLER BOULDERS ARE TO BE DISPOSED OF IN ON SITE DISPOSAL AREA.
3. ANY DAMAGE SHALL BE REPAIRED IMMEDIATELY.
4. IF CONCENTRATED FLOWS ARE EVIDENT UPHILL OF THE FENCE, THEY MUST BE INTERCEPTED AND CONVEYED TO A SEDIMENT TRAP OR POND.
5. IT IS IMPORTANT TO CHECK THE UPHILL SIDE OF THE FENCE FOR SIGNS OF THE FENCE CLOGGING AND ACTING AS BARRIER TO FLOW AND THEN CAUSING CHANNELIZATION OF FLOWS PARALLEL TO THE FENCE. IF THIS OCCURS, REPLACE THE FENCE AND/OR REMOVE THE TRAPPED SEDIMENT.
6. SEDIMENT MUST BE REMOVED WHEN THE SEDIMENT IS 6" HIGH.
7. IF THE FILTER FABRIC HAS DETERIORATED DUE TO ULTRAVIOLET BREAKDOWN, IT SHALL BE REPLACED.
8. APPROVAL OF THE CONSTRUCTION SWPPP DOES NOT CONSTITUTE AN APPROVAL OF PERMANENT ROAD OR DRAINAGE DESIGN (E.G., SIZE AND LOCATION OF ROADS, PIPES, RESTRICTIONS, CHANNELS, RETENTION/DETENTION/INFILTRATION FACILITIES, UTILITIES, ETC.)
9. THE IMPLEMENTATION OF THIS CONSTRUCTION SWPPP AND THE CONSTRUCTION, MAINTENANCE, REPLACEMENT, AND UPGRADING OF THESE CONSTRUCTION SWPPP FACILITIES IS THE RESPONSIBILITY OF THE CONTRACTOR UNTIL ALL CONSTRUCTION IS COMPLETED AND APPROVED AND VEGETATION/LANDSCAPING IS ESTABLISHED.
10. THE BOUNDARIES OF THE CLEARING LIMITS SHOWN ON THIS PLAN SHALL BE CLEARLY FLAGGED IN THE FIELD PRIOR TO CONSTRUCTION. DURING THE CONSTRUCTION PERIOD, NO DISTURBANCE BEYOND THE FLAGGED CLEARING LIMITS SHALL BE PERMITTED. THE FLAGGING SHALL BE MAINTAINED BY THE CONTRACTOR FOR THE DURATION OF CONSTRUCTION.
11. THE CONSTRUCTION SWPPP FACILITIES SHOWN ON THIS PLAN MUST BE CONSTRUCTED IN CONJUNCTION WITH ALL CLEARING AND GRADING ACTIVITIES, AND IN SUCH A MANNER AS TO INSURE THAT SEDIMENT AND SEDIMENT LADEN WATER DO NOT ENTER THE DRAINAGE SYSTEM, ROADWAYS, OR VIOLATE APPLICABLE WATER STANDARDS.
12. THE CONSTRUCTION SWPPP FACILITIES SHOWN ON THIS PLAN ARE THE MINIMUM REQUIREMENTS FOR ANTICIPATED SITE CONDITIONS. DURING THE CONSTRUCTION PERIOD, THESE CONSTRUCTION SWPPP FACILITIES SHALL BE UPGRADED AS NEEDED FOR UNEXPECTED STORM EVENTS AND TO ENSURE THAT SEDIMENT AND SEDIMENT-LADEN WATER DO NOT LEAVE THE SITE.
13. THE CONSTRUCTION SWPPP FACILITIES SHALL BE INSPECTED DAILY BY THE CONTRACTOR AND MAINTAINED AS NECESSARY TO ENSURE THEIR CONTINUED FUNCTIONING.
14. THE CONSTRUCTION SWPPP FACILITIES ON INACTIVE SITES SHALL BE INSPECTED AND MAINTAINED A MINIMUM OF ONCE A MONTH OR WITHIN THE 48 HOURS FOLLOWING A MAJOR STORM EVENT.
15. CONTRACTOR SHALL REMOVE ALL CLEARING, GRUBBING AND EXCAVATION MATERIAL FROM FLOOD HAZARD AREA, BELOW ELEVATION 468.60, AND DISPOSE OF IN OWNER PROVIDED DISPOSAL AREA.



CAD NO.	
DATE	4/29/2024
APP.	
INT.	
REVISIONS	
ADDENDUM #1	NO.
ADDENDUM #1 REVISE GRUBBING TO 12" DEPTH	

ACTION	BY	DATE
DESIGNED	BD	1/8/2024
DRAWN	AD,JH	1/8/2024
CHECKED (FIELD)	BD	
CHECKED (HDQTS.)		



WASHINGTON
STATE
PARKS
AND
RECREATION
COMMISSION

NISQUALLY
STATE PARK

NEW FULL SERVICE
PARK - PHASE 2

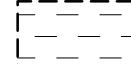



DEMO & TESC PLAN -
NISQUALLY/OHOP
TRAIL
B-D4.2



PARKS FILE#

BID SET

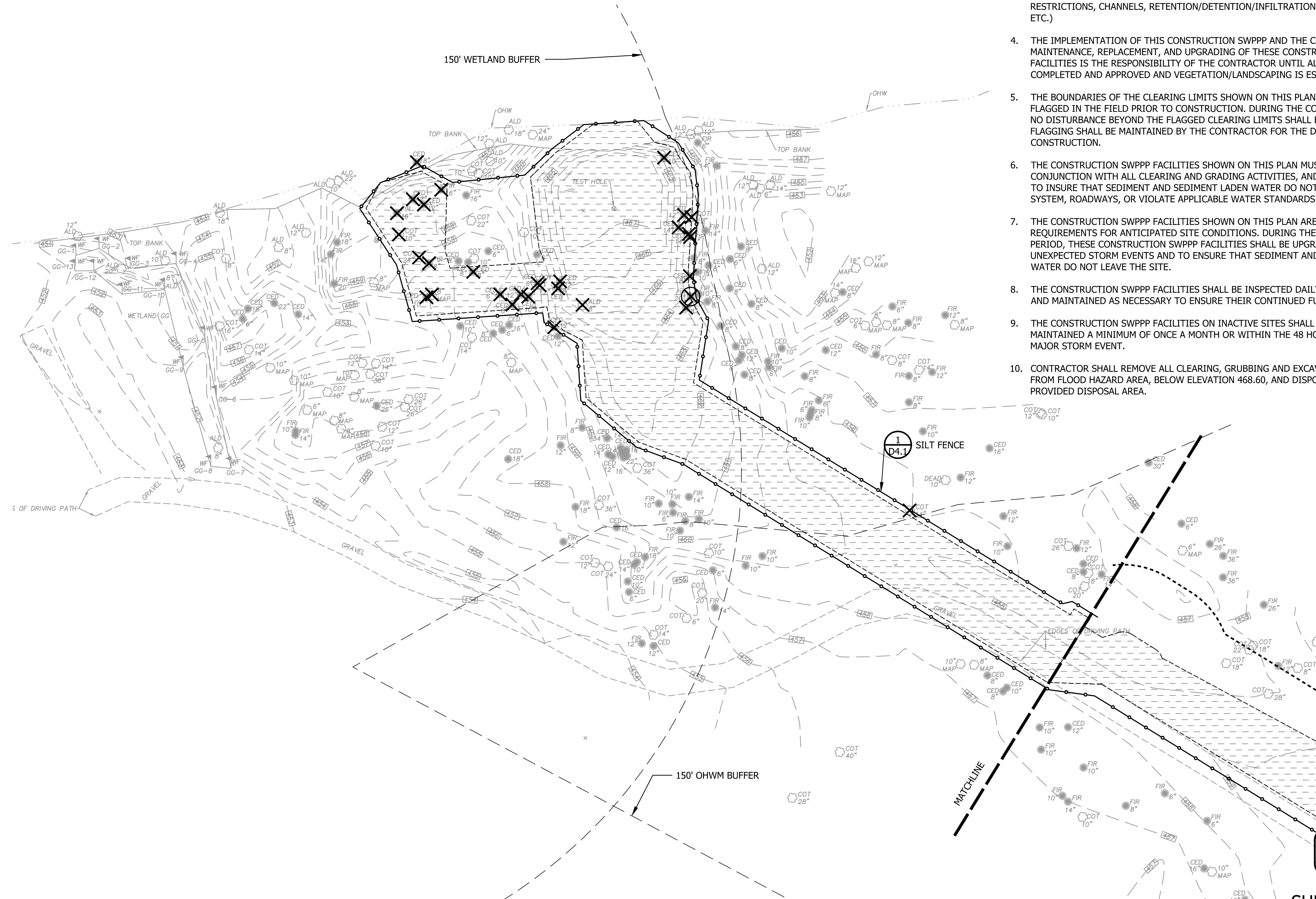
DEMO & TESC LEGEND:

-  CLEAR ALL VEGETATION FROM AREA AND DISPOSE OF IN DISPOSAL AREA (11,580 SF)
-  CUT AND CHIP EXISTING TREES, WOOD CHIPS TO BE STOCKPILED ON SITE FOR LATER USE. (30 +/- TREES)
-  CUT DOWN TREE AND STOCKPILE ON SITE FOR REUSE AT ADMIN BUILDING. ROOTWAD TO BE CHIPPED AND STOCKPILED ON SITE FOR LATER USE. (1 +/- TREES)
-  SILT FENCE (760 LF)

**SECTION 19, TOWNSHIP 16 NORTH, RANGE 4 EAST,
PIERCE COUNTY, WASHINGTON**


DEMOLITION NOTES:

1. QUANTITIES PROVIDED FOR CONTRACTOR INFORMATION ONLY. CONTRACTOR TO DERIVE THEIR OWN QUANTITIES.
2. TREES MARKED TO BE SALVAGED AND STOCKPILED ARE TO BE HANDLED WITH CARE AS TO NOT DAMAGE THE TREES BARK.
3. APPROVAL OF THE CONSTRUCTION SWPPP DOES NOT CONSTITUTE AN APPROVAL OF PERMANENT ROAD OR DRAINAGE DESIGN (E.G., SIZE AND LOCATION OF ROADS, PIPES, RESTRICTIONS, CHANNELS, RETENTION/DETENTION/INFILTRATION FACILITIES, UTILITIES, ETC.)
4. THE IMPLEMENTATION OF THIS CONSTRUCTION SWPPP AND THE CONSTRUCTION, MAINTENANCE, REPLACEMENT, AND UPGRADING OF THESE CONSTRUCTION SWPPP FACILITIES IS THE RESPONSIBILITY OF THE CONTRACTOR UNTIL ALL CONSTRUCTION IS COMPLETED AND APPROVED AND VEGETATION/LANDSCAPING IS ESTABLISHED.
5. THE BOUNDARIES OF THE CLEARING LIMITS SHOWN ON THIS PLAN SHALL BE CLEARLY FLAGGED IN THE FIELD PRIOR TO CONSTRUCTION. DURING THE CONSTRUCTION PERIOD, NO DISTURBANCE BEYOND THE FLAGGED CLEARING LIMITS SHALL BE PERMITTED. THE FLAGGING SHALL BE MAINTAINED BY THE CONTRACTOR FOR THE DURATION OF CONSTRUCTION.
6. THE CONSTRUCTION SWPPP FACILITIES SHOWN ON THIS PLAN MUST BE CONSTRUCTED IN CONJUNCTION WITH ALL CLEARING AND GRADING ACTIVITIES, AND IN SUCH A MANNER AS TO INSURE THAT SEDIMENT AND SEDIMENT LADEN WATER DO NOT ENTER THE DRAINAGE SYSTEM, ROADWAYS, OR VIOLATE APPLICABLE WATER STANDARDS.
7. THE CONSTRUCTION SWPPP FACILITIES SHOWN ON THIS PLAN ARE THE MINIMUM REQUIREMENTS FOR ANTICIPATED SITE CONDITIONS. DURING THE CONSTRUCTION PERIOD, THESE CONSTRUCTION SWPPP FACILITIES SHALL BE UPGRADED AS NEEDED FOR UNEXPECTED STORM EVENTS AND TO ENSURE THAT SEDIMENT AND SEDIMENT-LADEN WATER DO NOT LEAVE THE SITE.
8. THE CONSTRUCTION SWPPP FACILITIES SHALL BE INSPECTED DAILY BY THE CONTRACTOR AND MAINTAINED AS NECESSARY TO ENSURE THEIR CONTINUED FUNCTIONING.
9. THE CONSTRUCTION SWPPP FACILITIES ON INACTIVE SITES SHALL BE INSPECTED AND MAINTAINED A MINIMUM OF ONCE A MONTH OR WITHIN THE 48 HOURS FOLLOWING A MAJOR STORM EVENT.
10. CONTRACTOR SHALL REMOVE ALL CLEARING, GRUBBING AND EXCAVATION MATERIAL FROM FLOOD HAZARD AREA, BELOW ELEVATION 468.60, AND DISPOSE OF IN OWNER PROVIDED DISPOSAL AREA.



CAD NO.	
4/29/2024	DATE
	APP.
	INT.
ADDENDUM #1	
-REMOVE CEDAR TREES TO BE SALVAGED FOR TRIBE	
REVISIONS	
ADDENDUM #1	NO.

ACTION	BY	DATE
DESIGNED	BD	1/8/2024
DRAWN	AD,JH	1/8/2024
CHECKED (FIELD)	BD	
CHECKED (HDQTS.)		



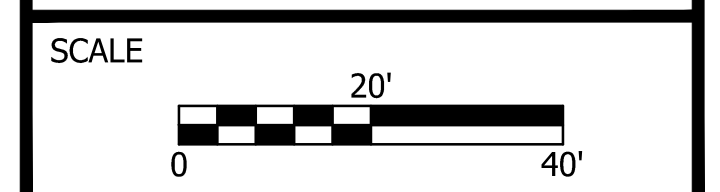
REGISTERED STAMP

WASHINGTON STATE PARKS AND RECREATION COMMISSION

NISQUALLY STATE PARK

NEW FULL SERVICE PARK - PHASE 2

DEMO & TESC PLAN - BOARDWALK B-D4.3

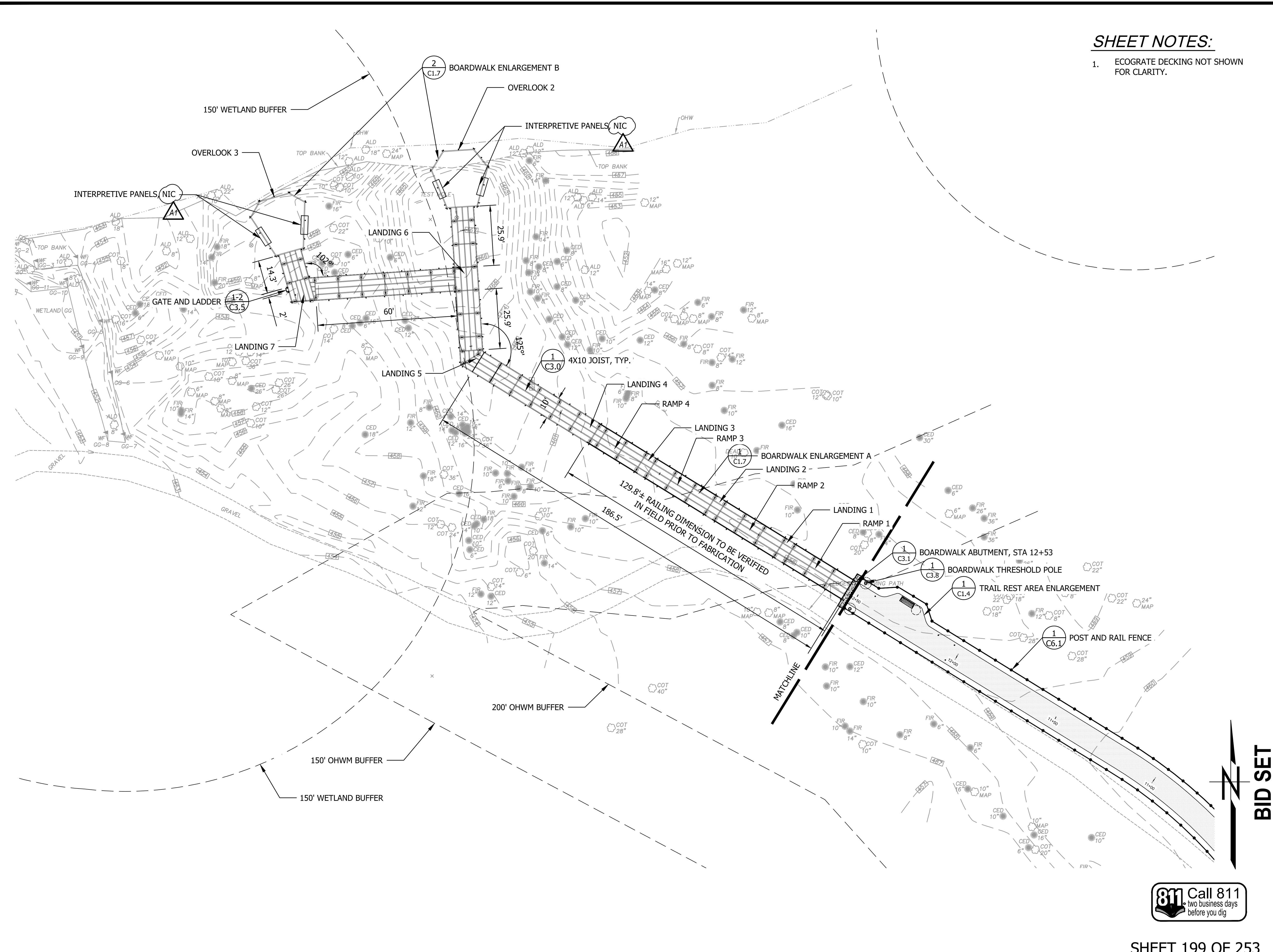


PARKS FILE#



BID SET





SHEET NOTES:
 1. ECOGRATE DECKING NOT SHOWN FOR CLARITY.

CAD NO.	
DATE	4/29/2024
APP.	
INT.	
REVISIONS	
ADDENDUM #1	NO.
ADDENDUM #1 -CHANGED INTERPRETIVE PANELS FROM OFCI TO NIC	

ACTION	BY	DATE
DESIGNED	BD	1/8/2024
DRAWN	AD,JH	1/8/2024
CHECKED (FIELD)	BD	
CHECKED (HDQTS.)		



REGISTERED STAMP

WASHINGTON STATE PARKS AND RECREATION COMMISSION



NISQUALLY STATE PARK

NEW FULL SERVICE PARK - PHASE 2

SITE PLAN - BOARDWALK B-C1.6

BID SET

